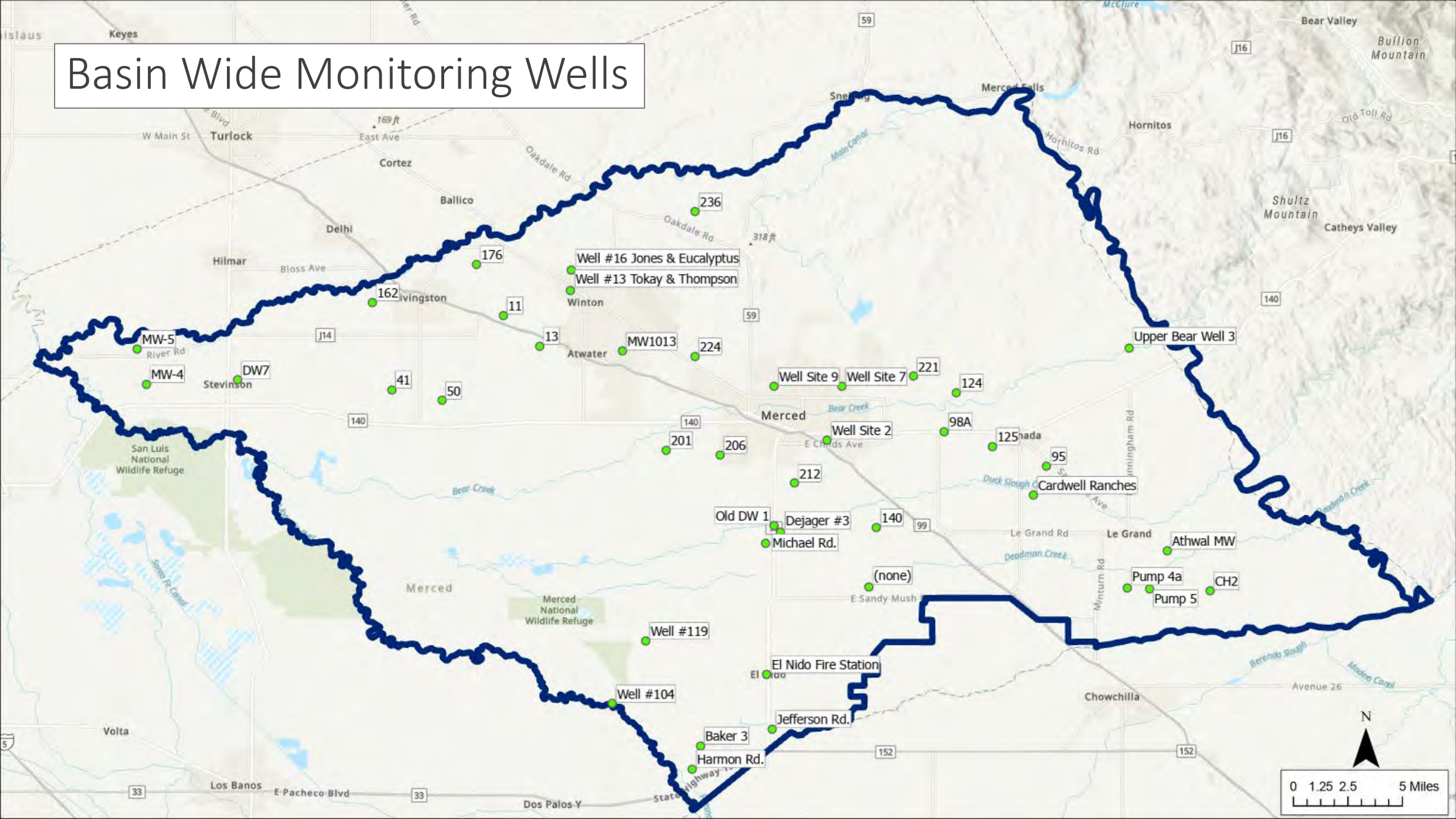
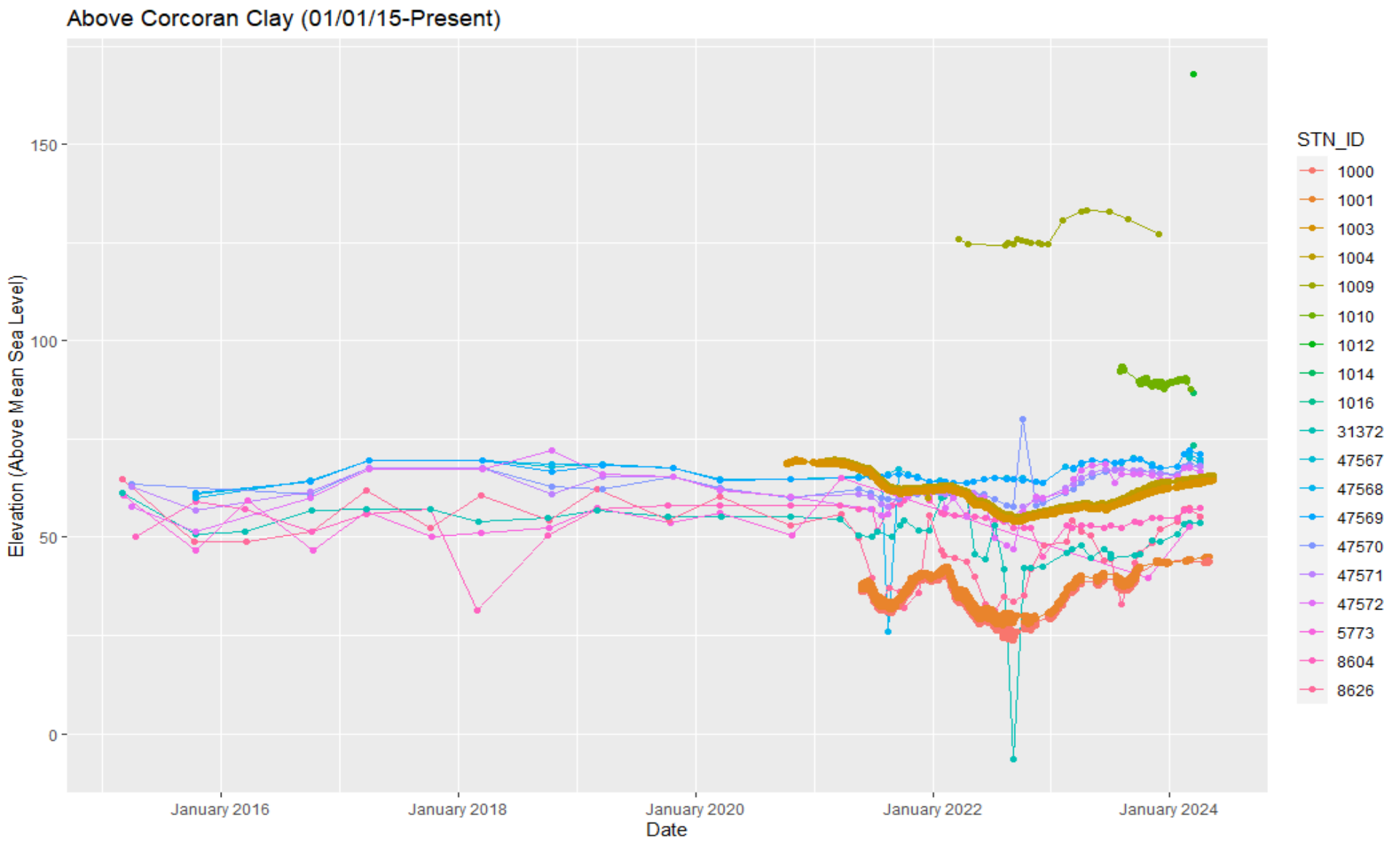


Merced Groundwater Subbasin
Current Conditions Report
May 22, 2024

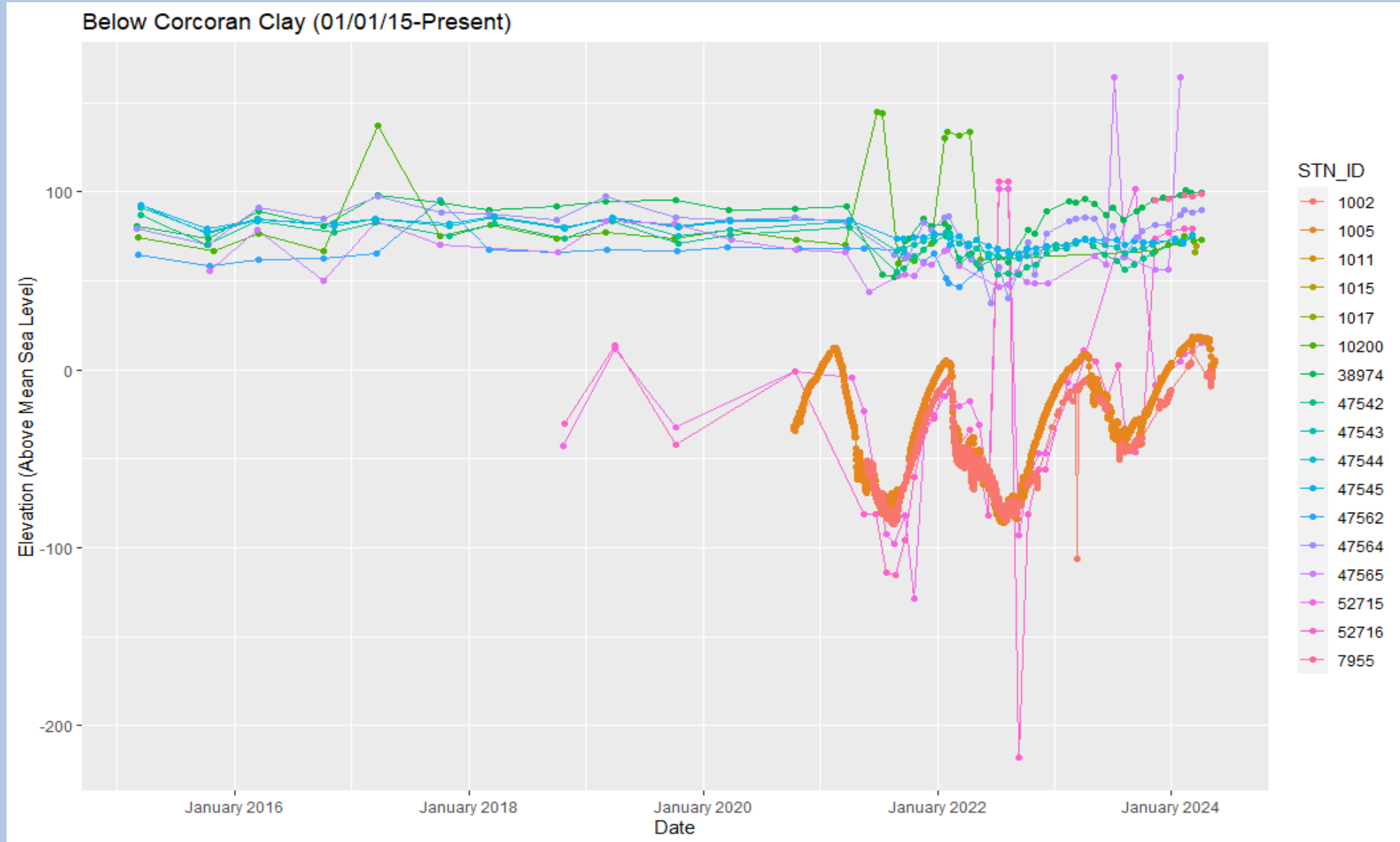
Basin Wide Monitoring Wells



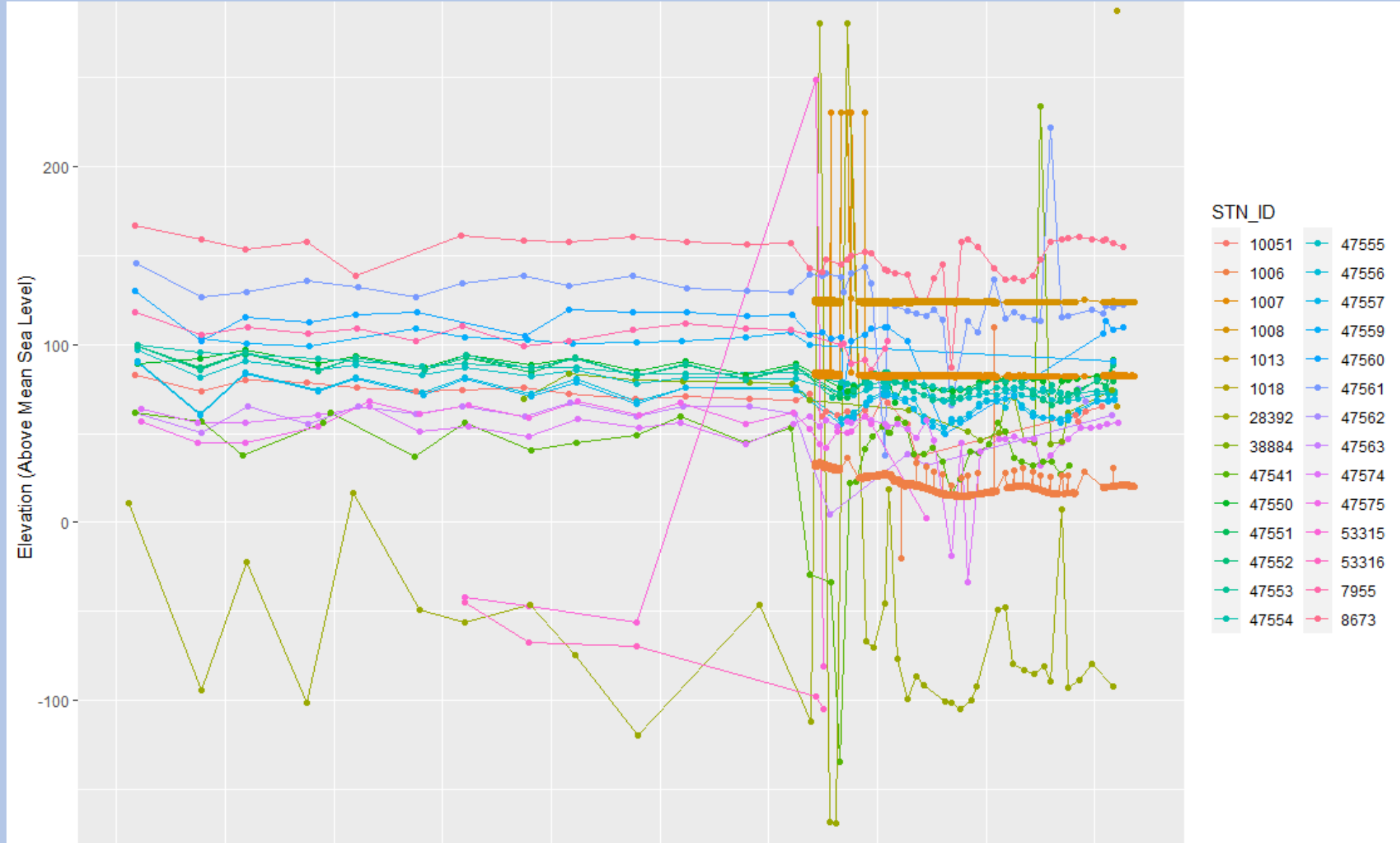
Current Conditions – Above Corcoran Clay



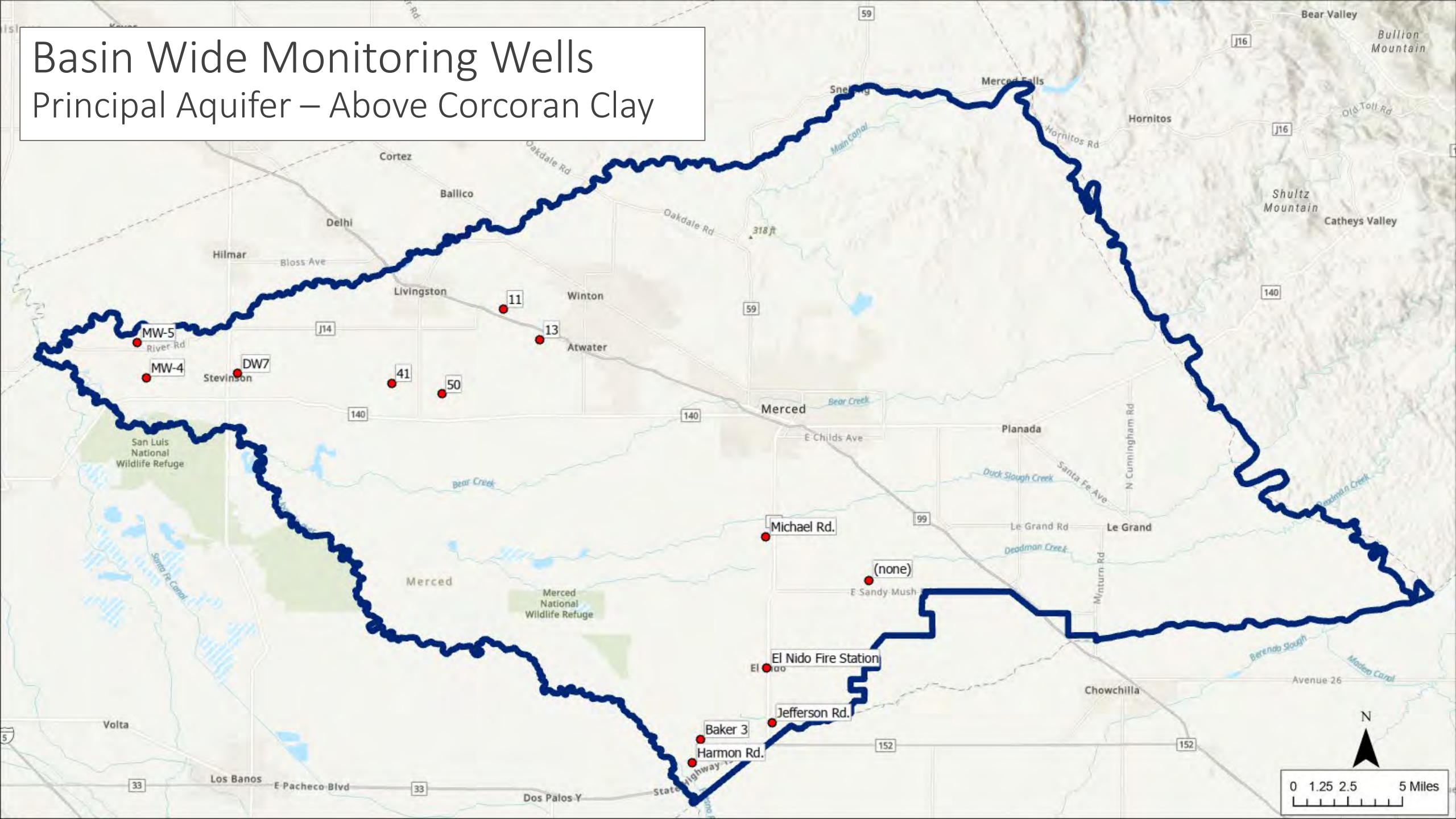
Current Conditions – Below Corcoran Clay



Current Conditions – Outside Corcoran Clay



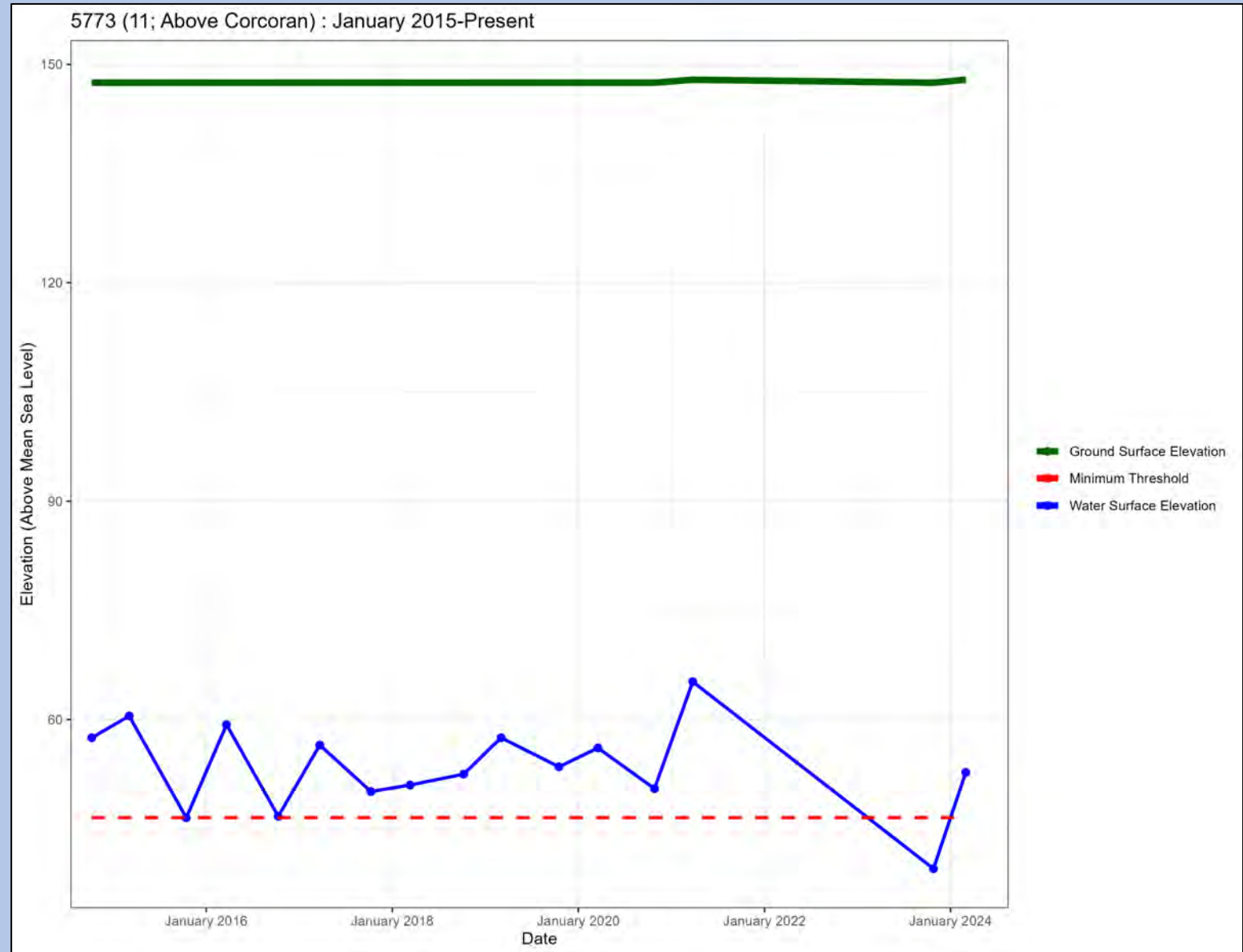
Basin Wide Monitoring Wells Principal Aquifer – Above Corcoran Clay



Station ID: 5773

Well Name: 11

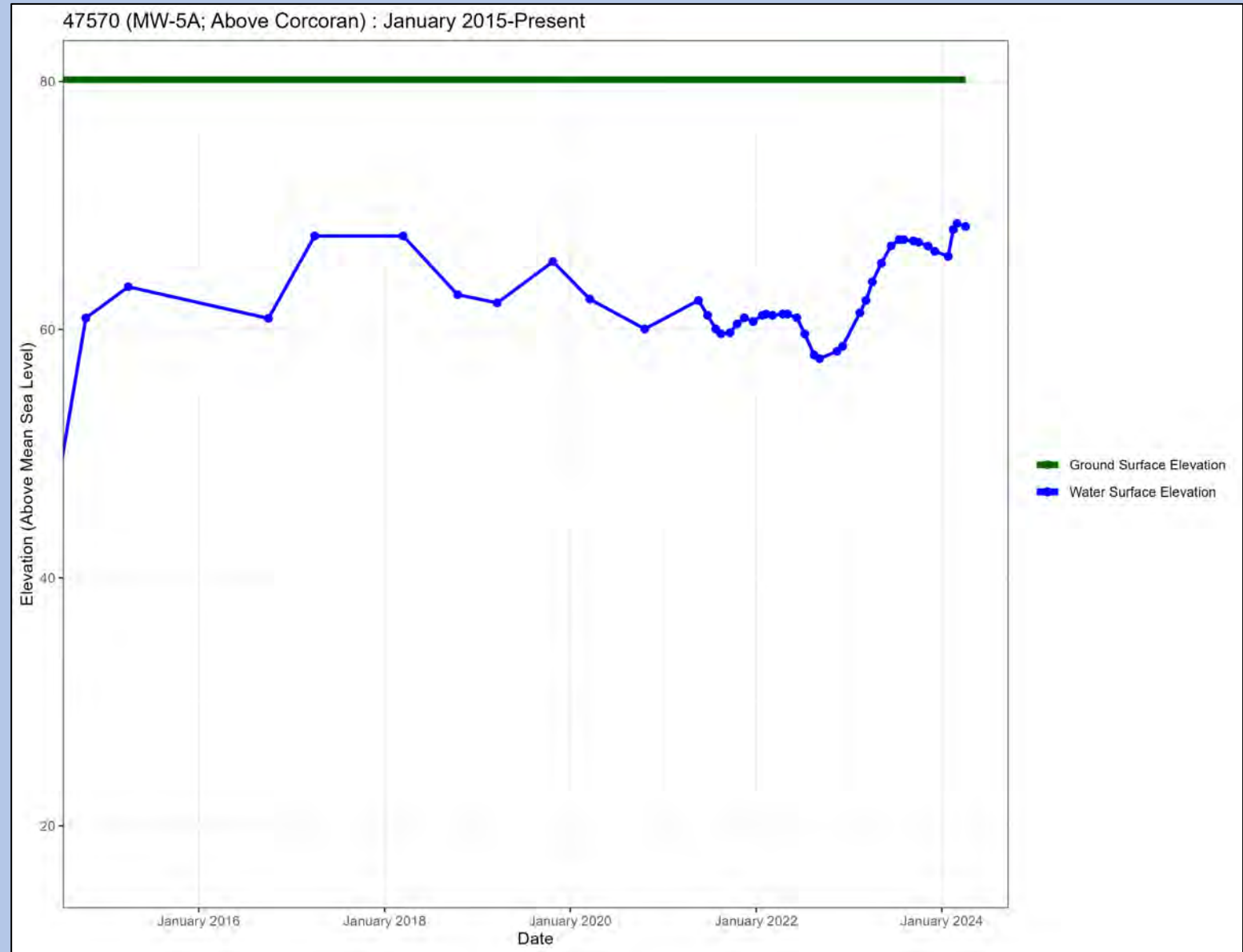
Principal Aquifer: Above



Station ID: 47570

Well Name: MW-5A

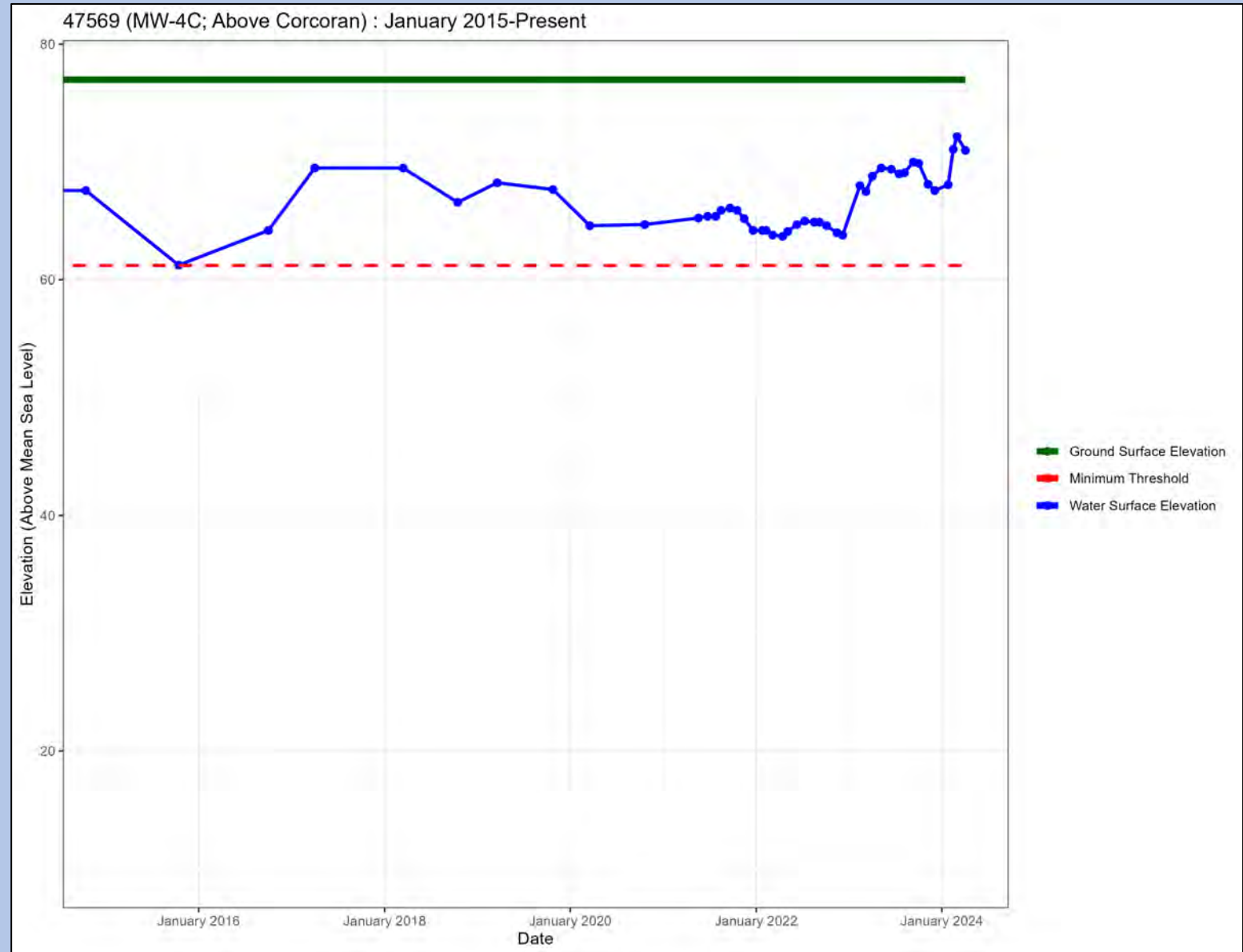
Principal Aquifer: Above



Station ID: 47569

Well Name: MW-4C

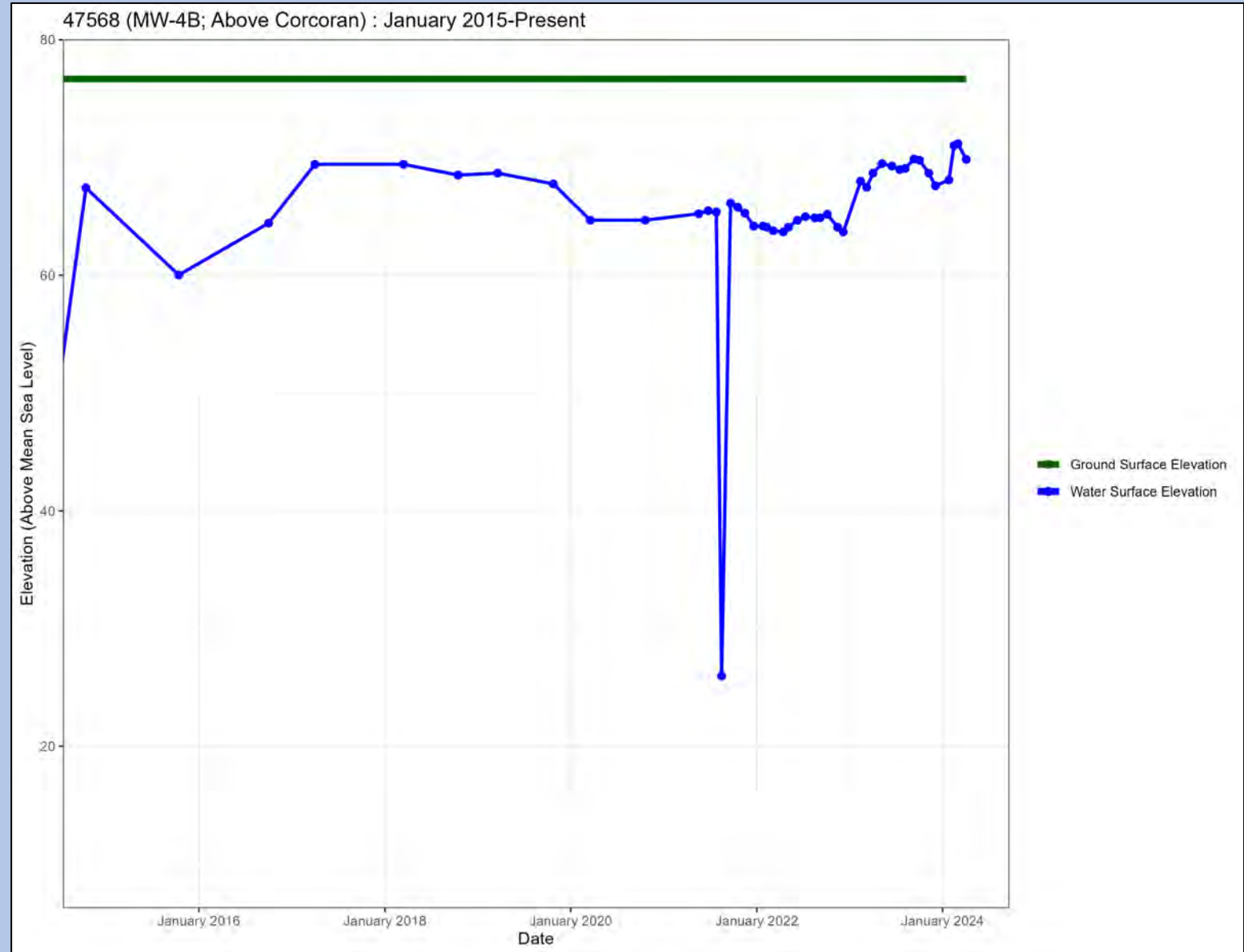
Principal Aquifer: Above



Station ID: 47568

Well Name: MW-4B

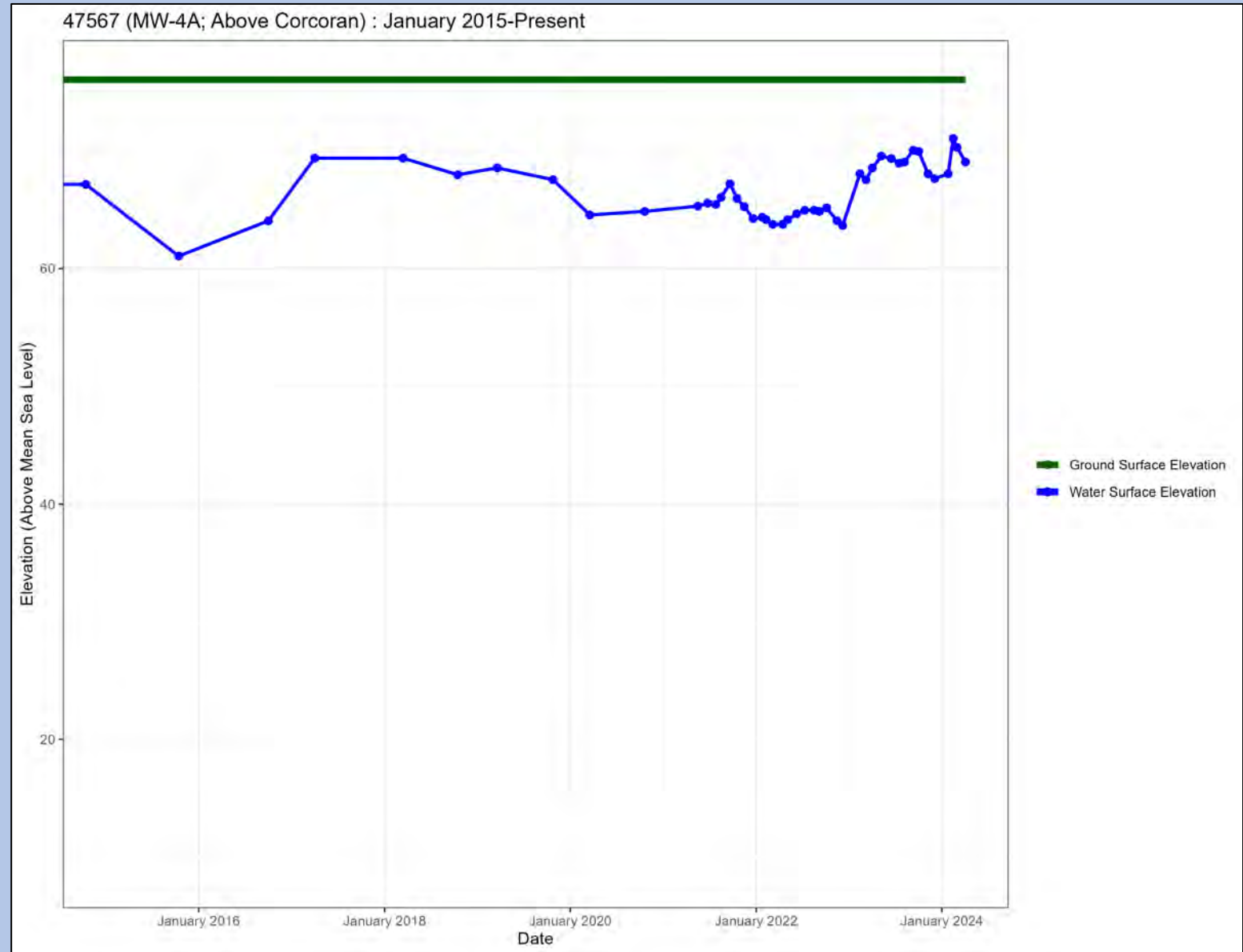
Principal Aquifer: Above



Station ID: 47567

Well Name: MW-4A

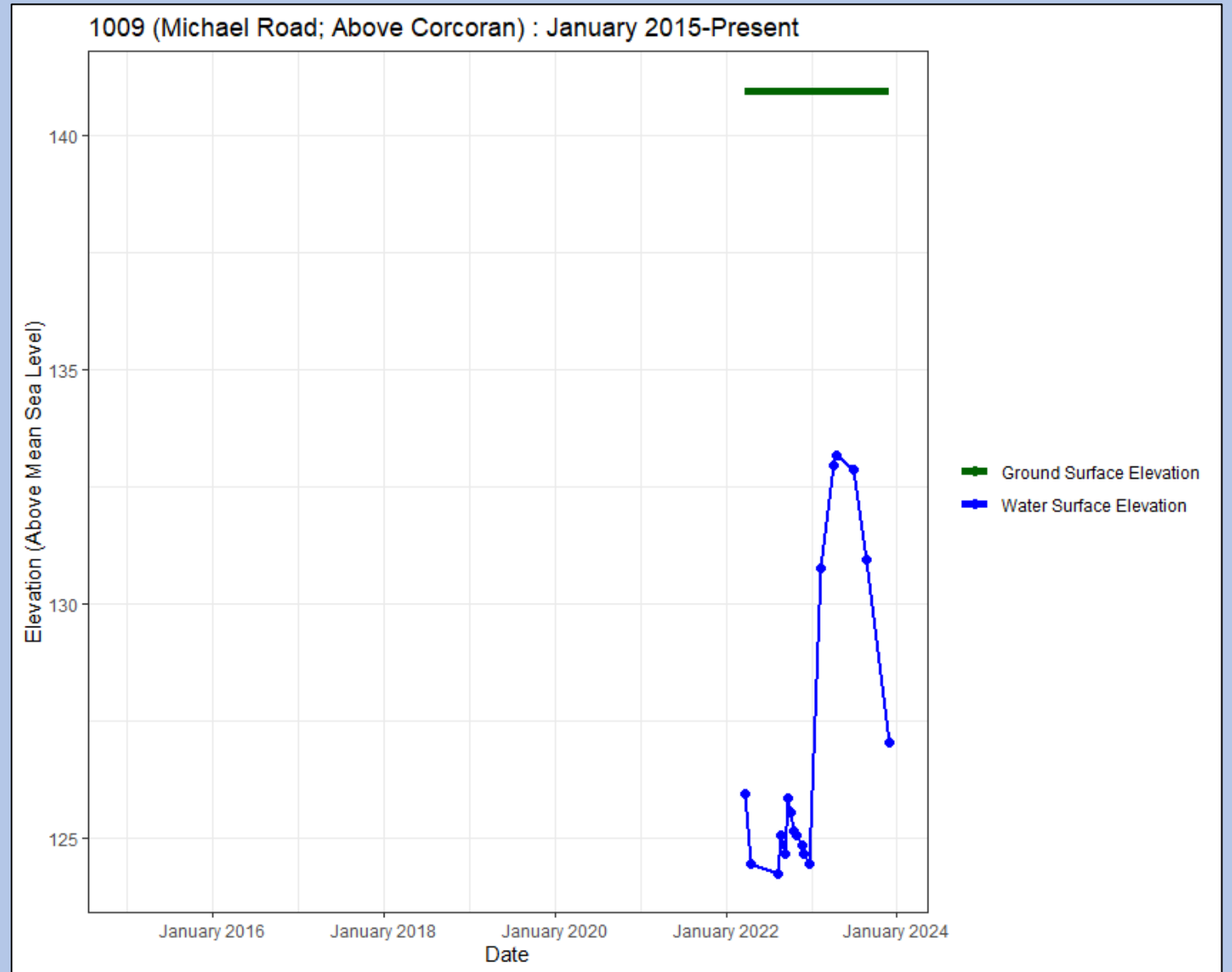
Principal Aquifer: Above



Station ID: 1009

Well Name: Michael Road

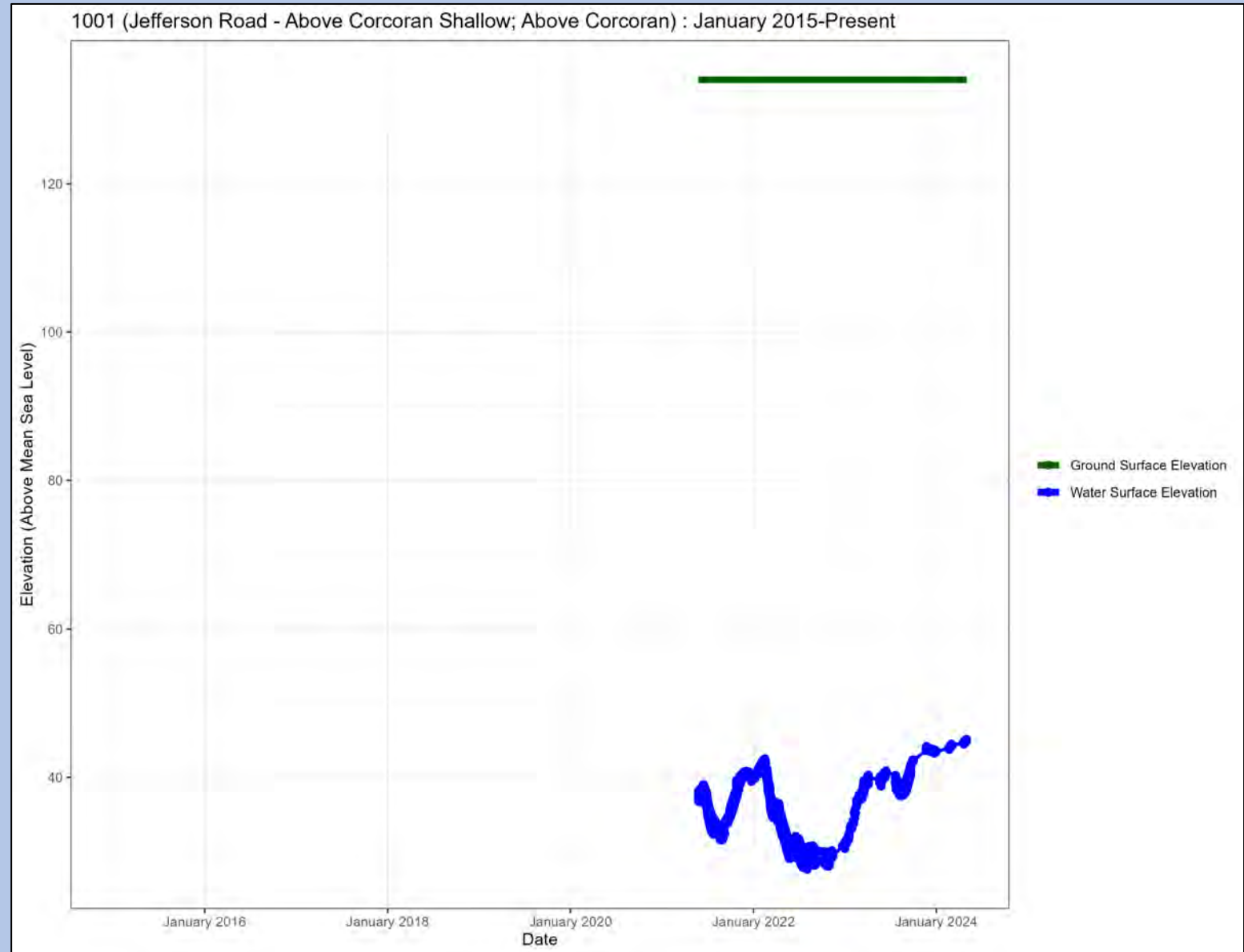
Principal Aquifer: Above



Station ID: 1001

Well Name: Jefferson Road – Above Corcoran Shallow

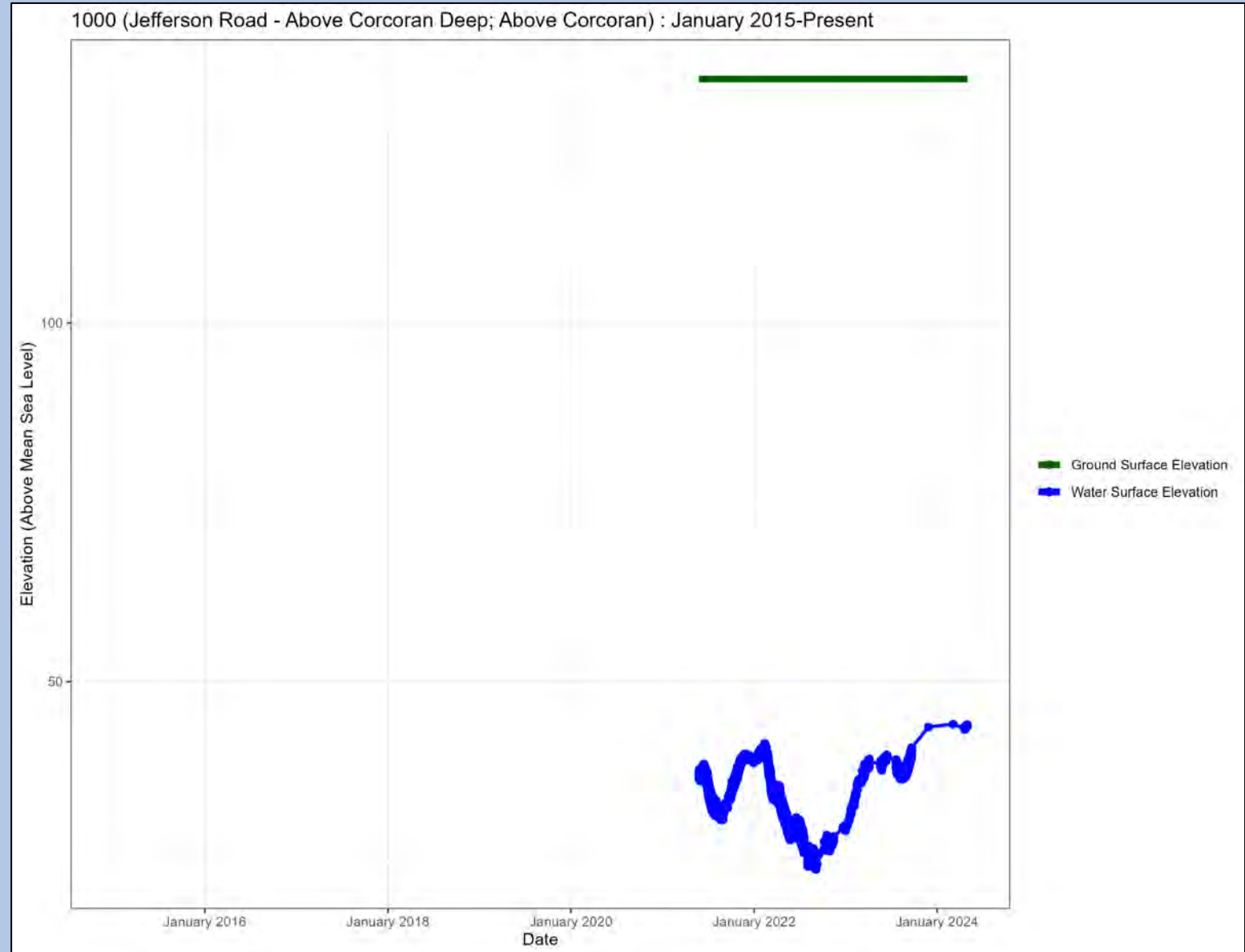
Principal Aquifer: Above



Station ID: 1000

Well Name: Jefferson Road – Above Corcoran Deep

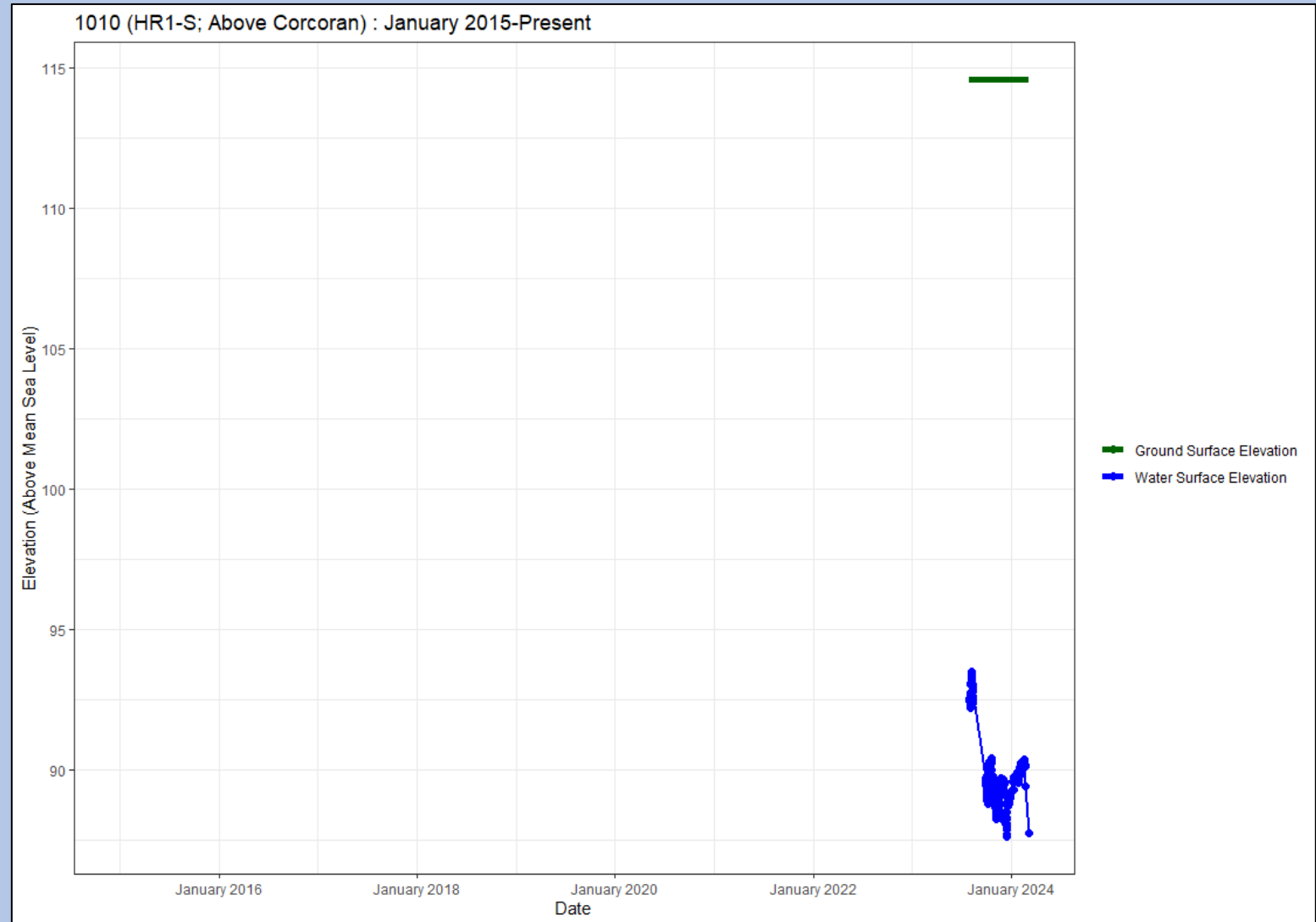
Principal Aquifer: Above



Station ID: 1010

Well Name: HR1-S

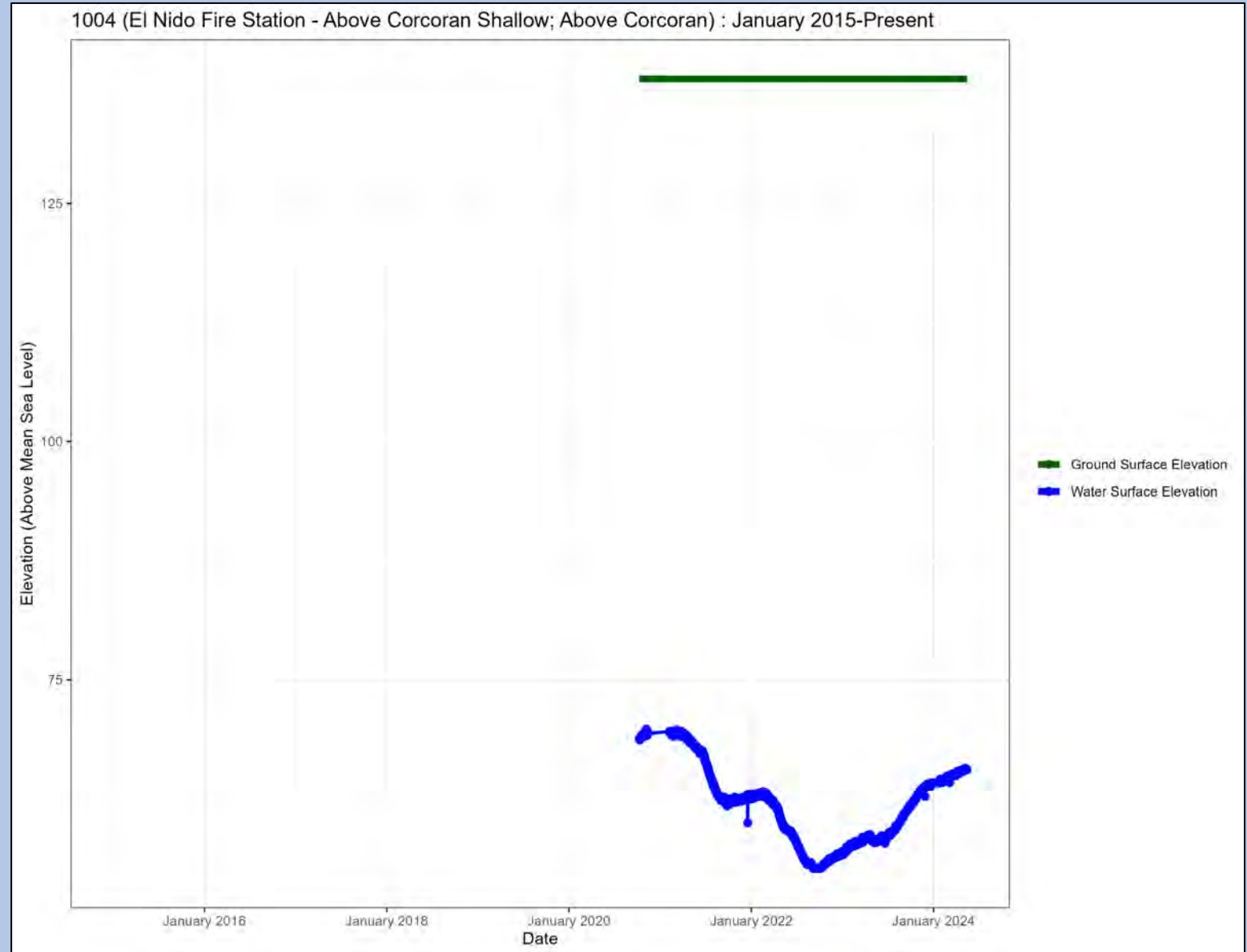
Principal Aquifer: Above



Station ID: 1004

Well Name: El Nido Fire Station – Above Corcoran Shallow

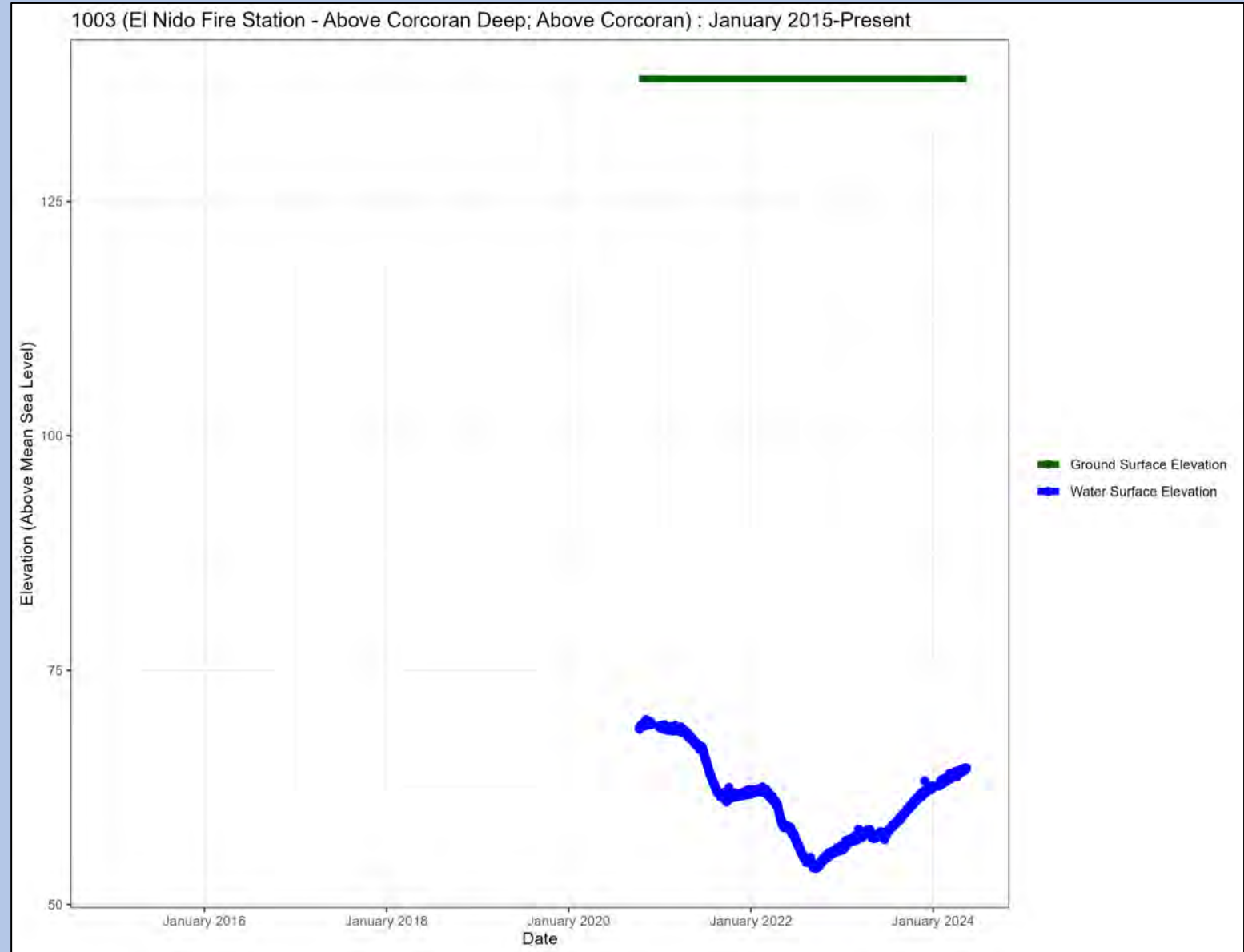
Principal Aquifer: Above



Station ID: 1003

Well Name: El Nido Fire Station – Above Corcoran Deep

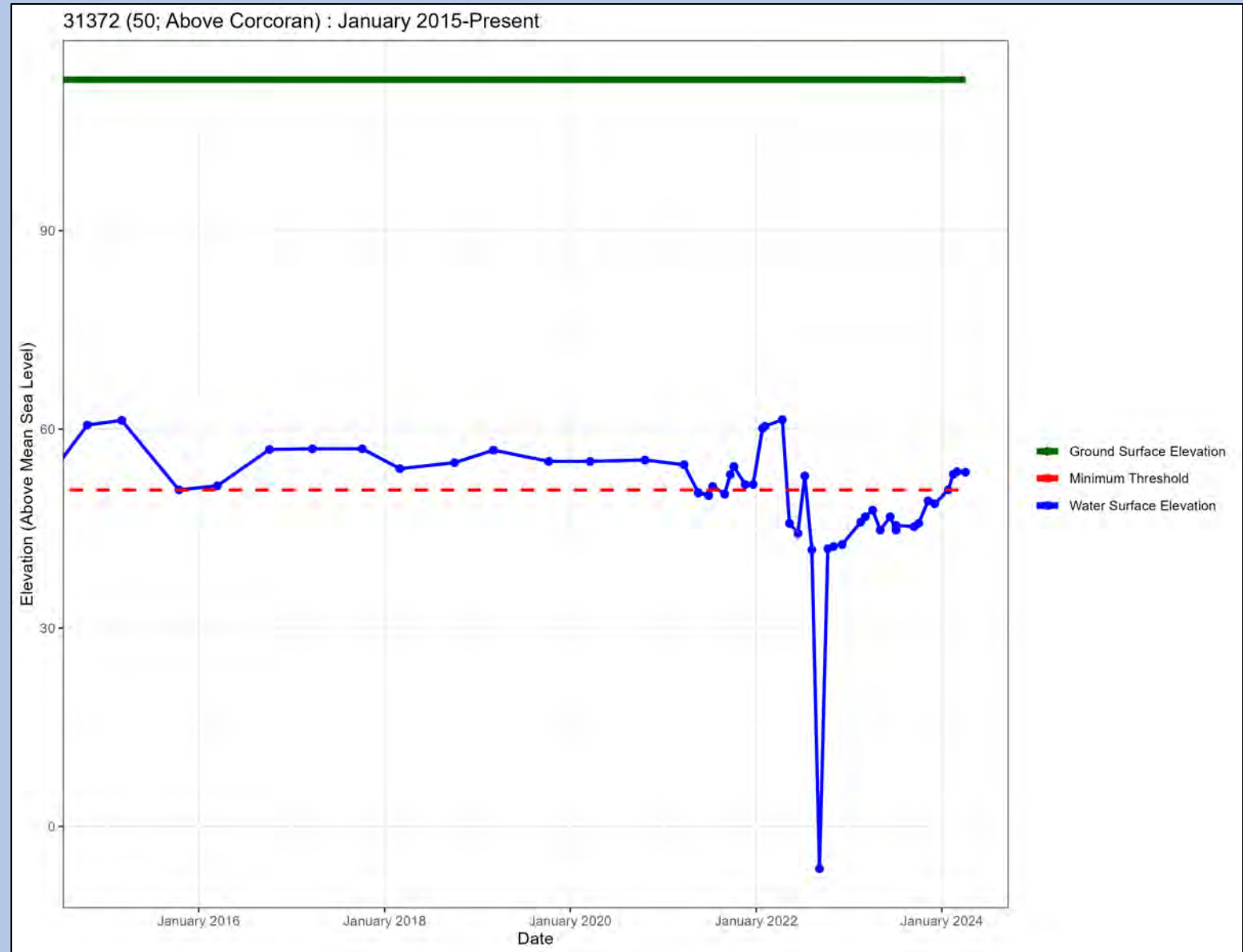
Principal Aquifer: Above



Station ID: 31372

Well Name: 50

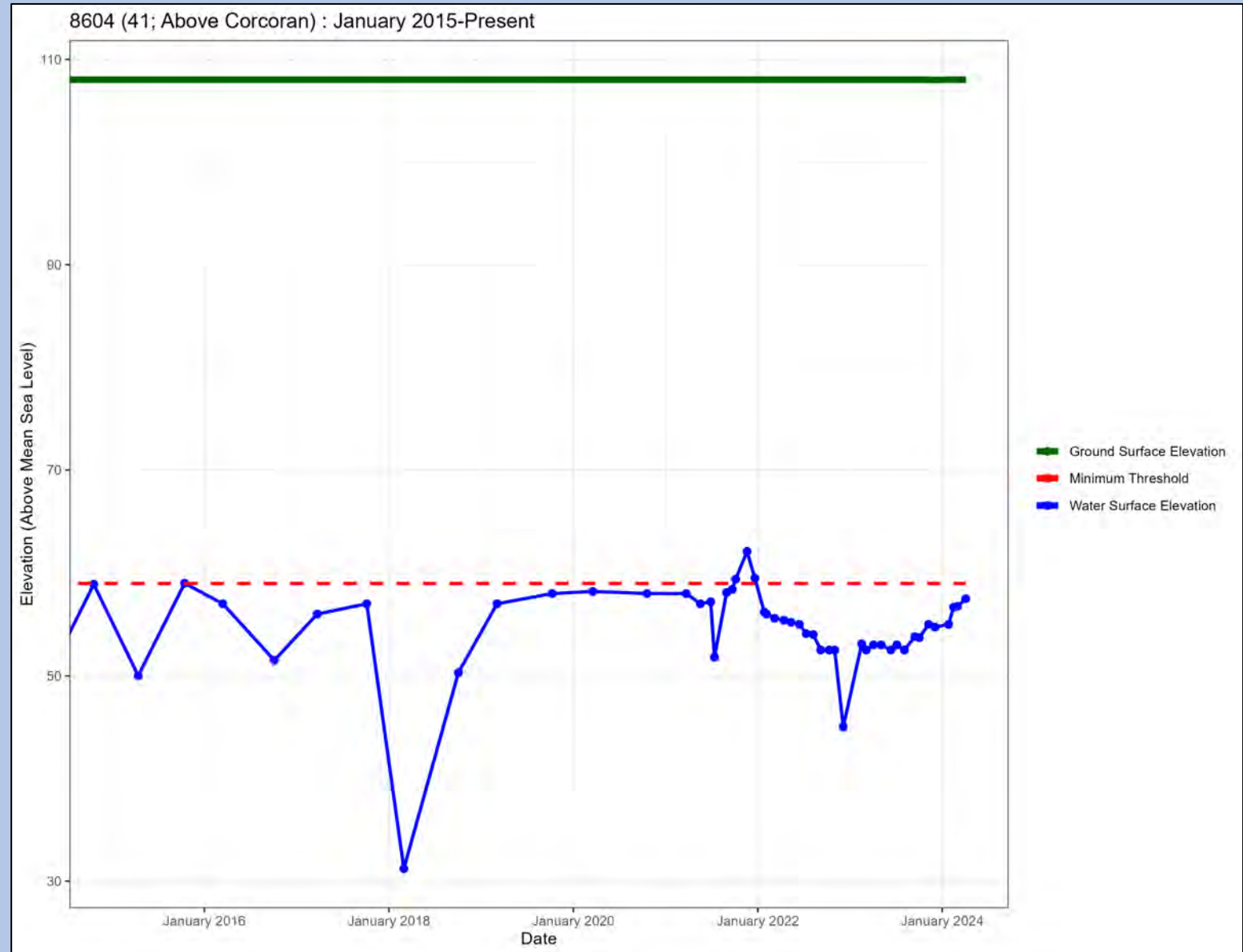
Principal Aquifer: Above



Station ID: 8604

Well Name: 41

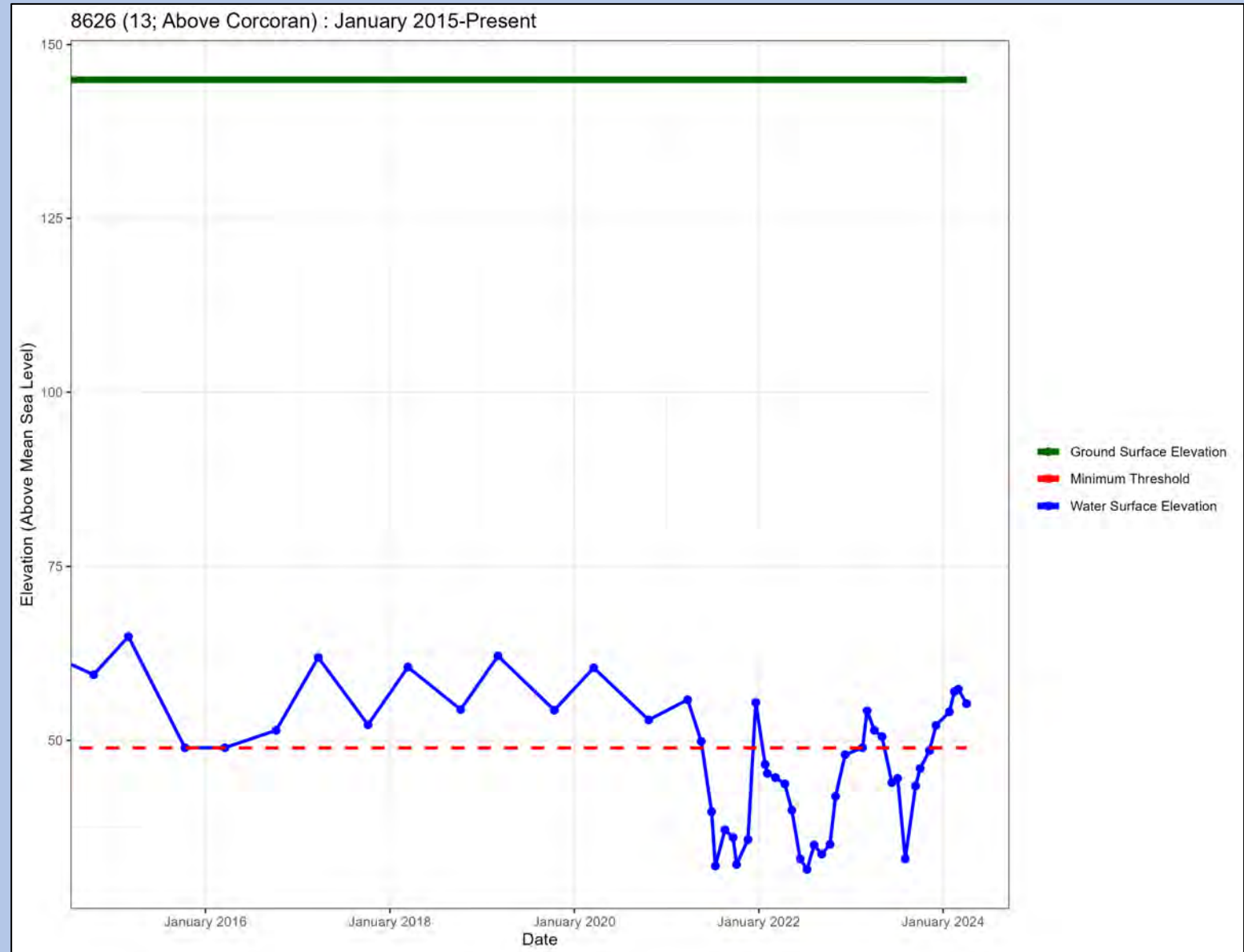
Principal Aquifer: Above



Station ID: 8626

Well Name: 13

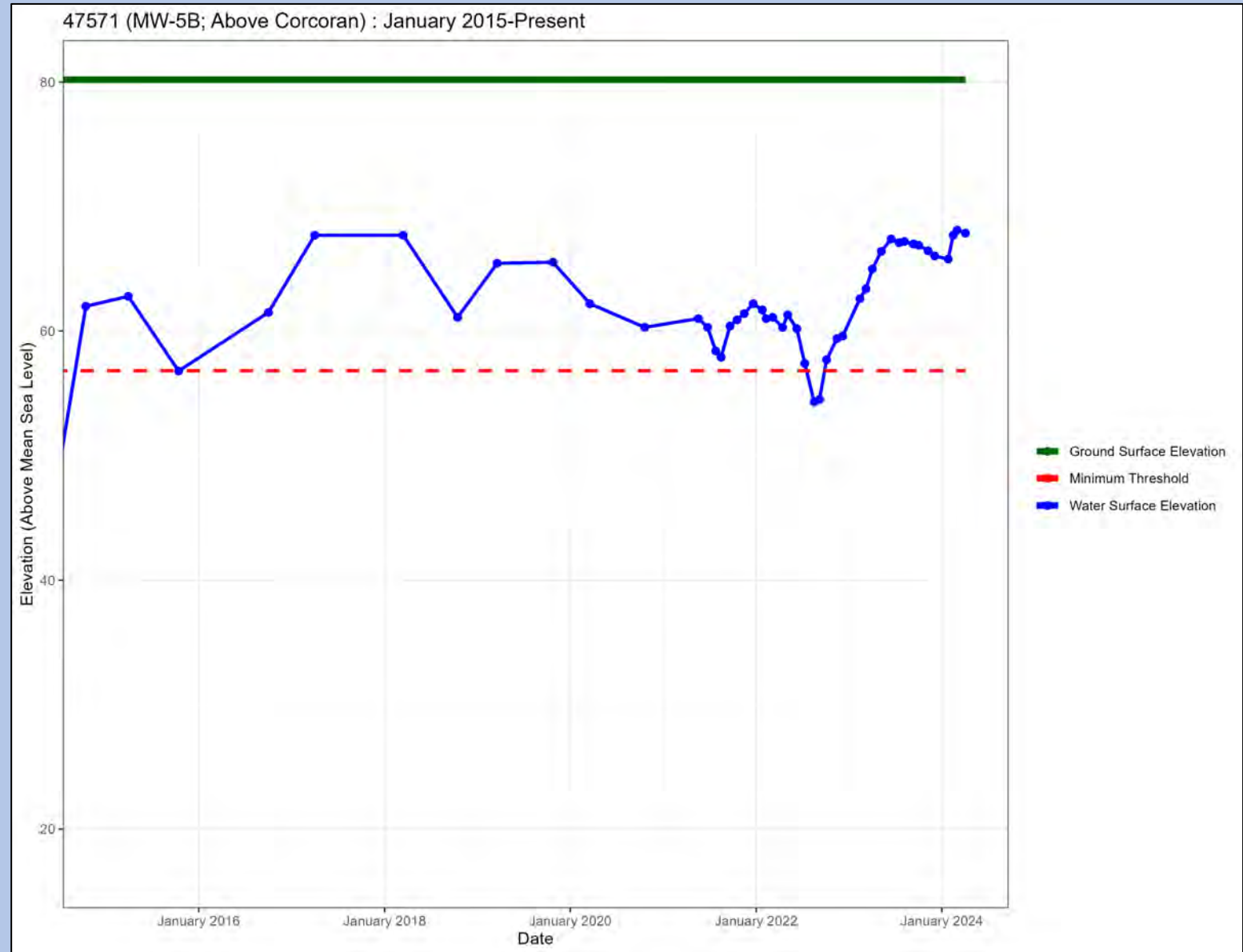
Principal Aquifer: Above



Station ID: 47571

Well Name: MW-5B

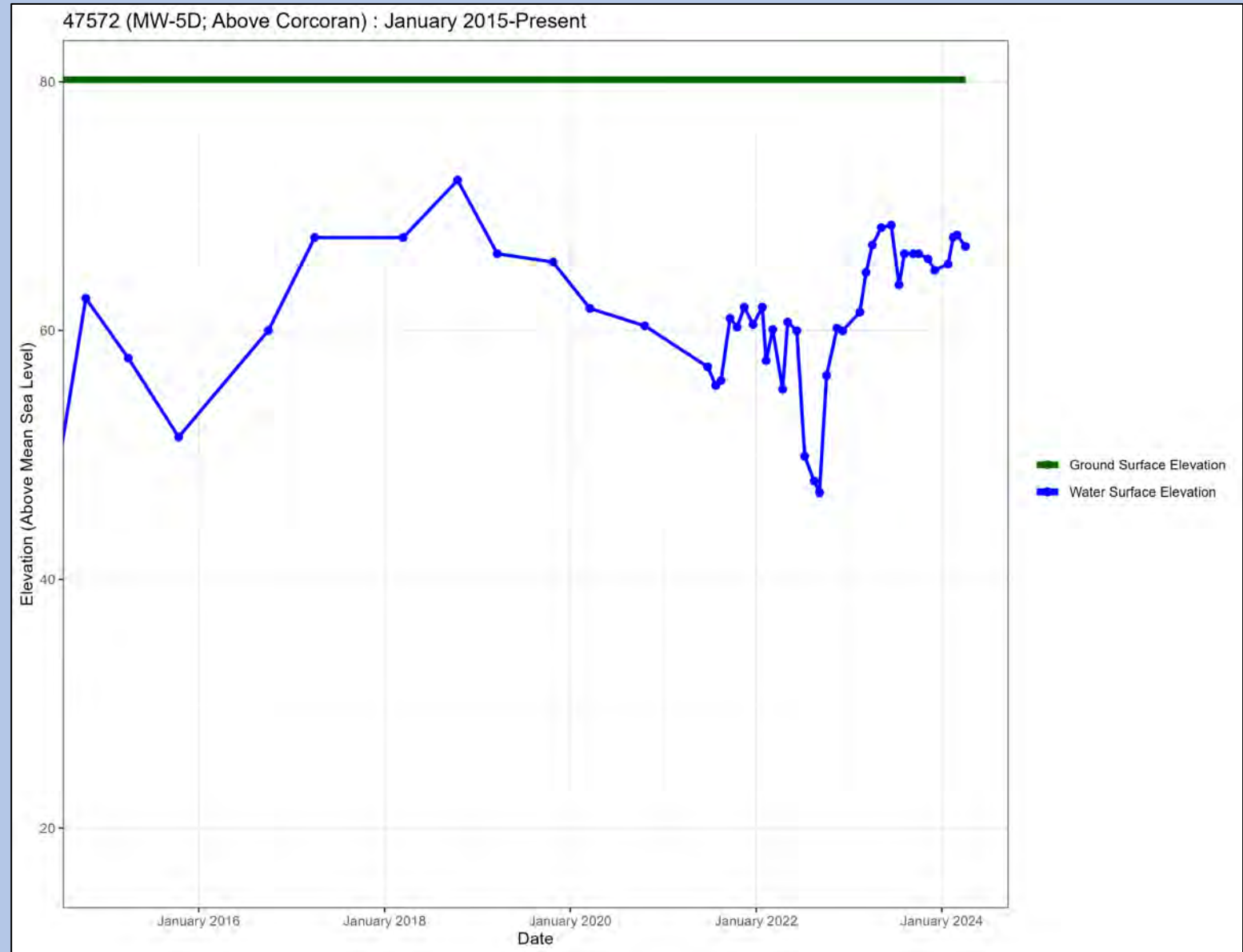
Principal Aquifer: Above



Station ID: 47572

Well Name: MW-5D

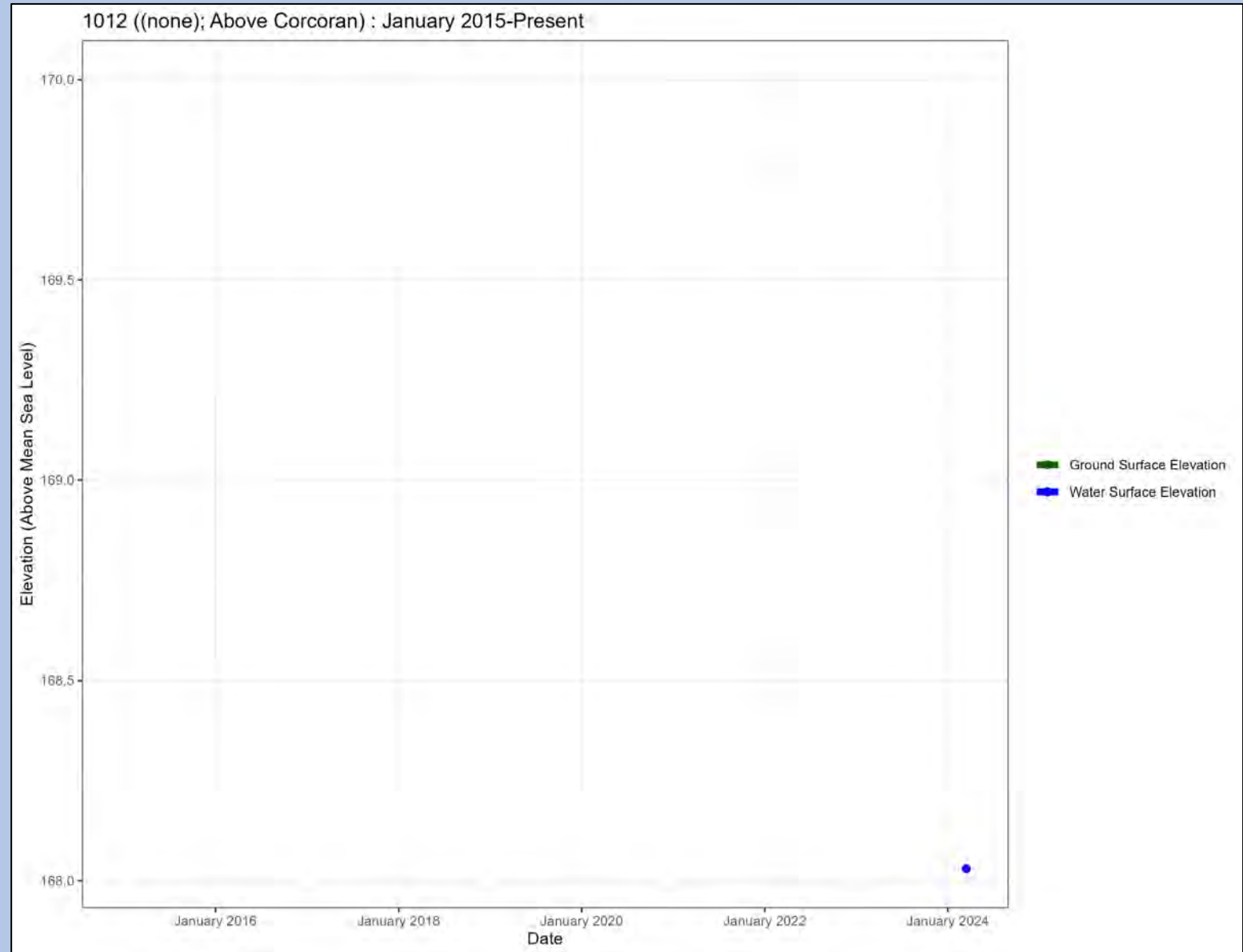
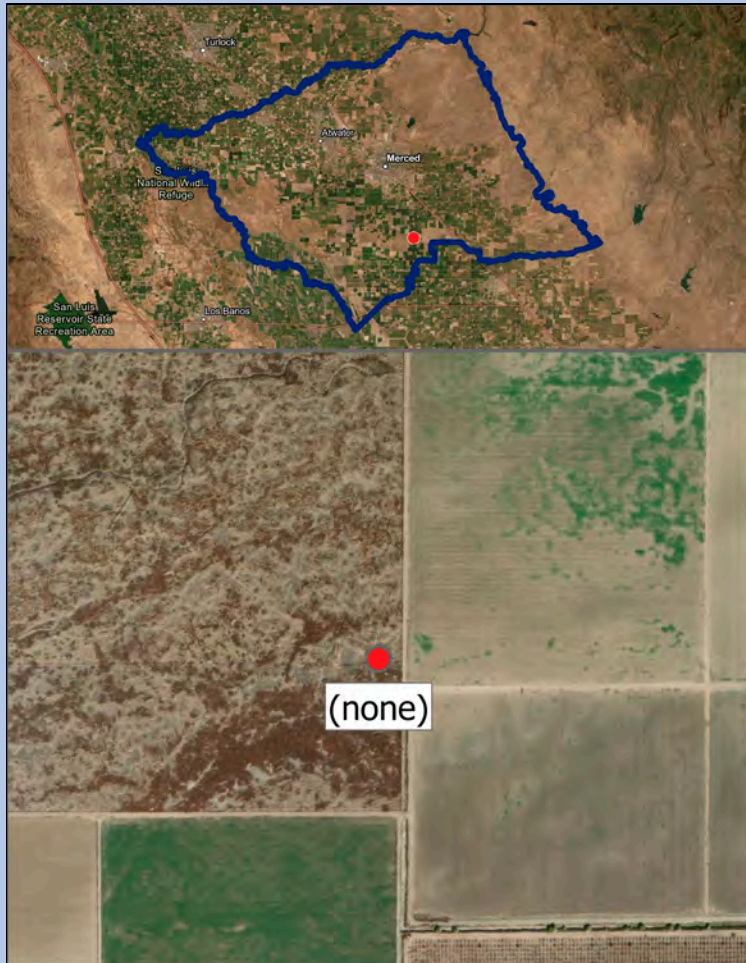
Principal Aquifer: Above



Station ID: 1012

Well Name: (none)

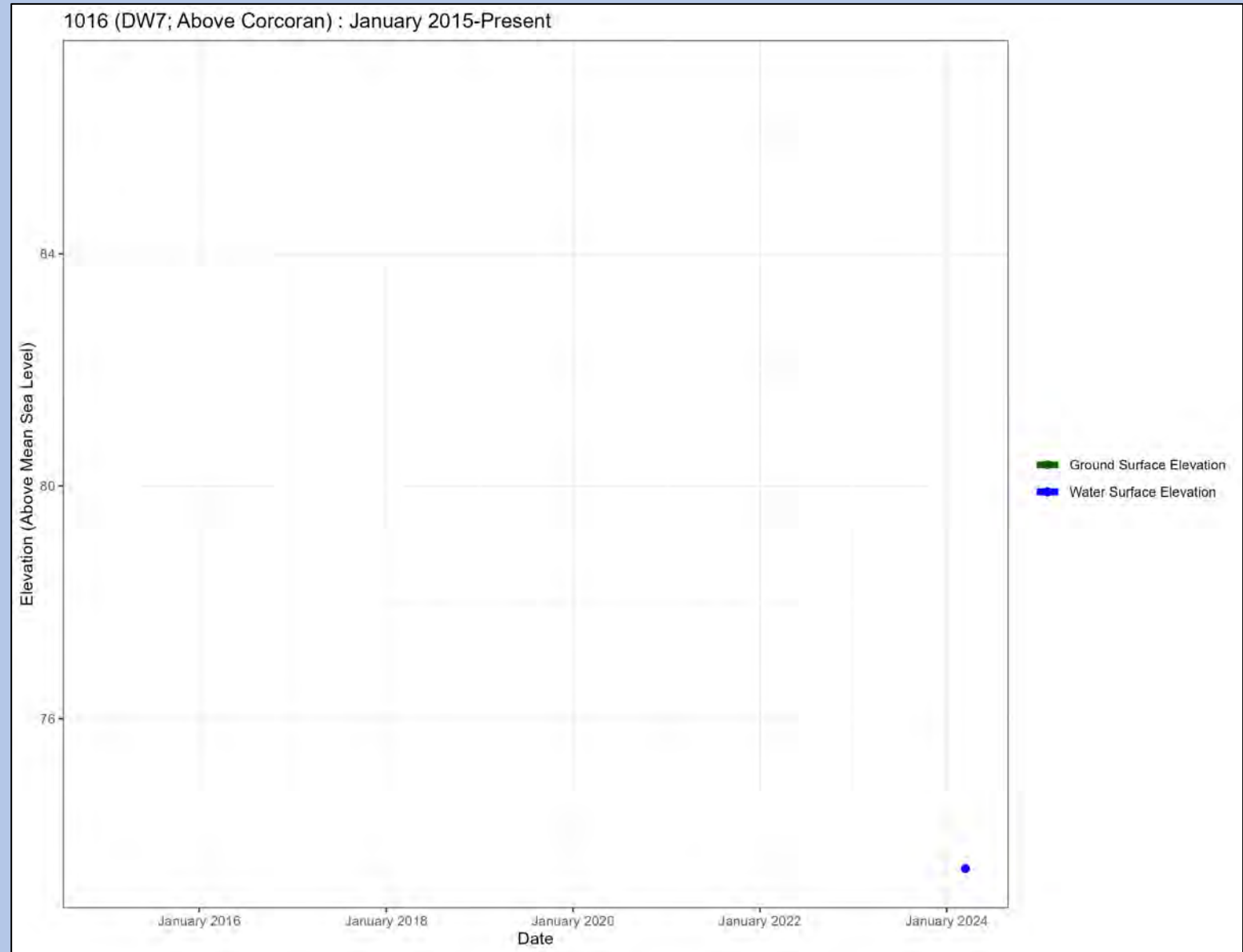
Principal Aquifer: Above



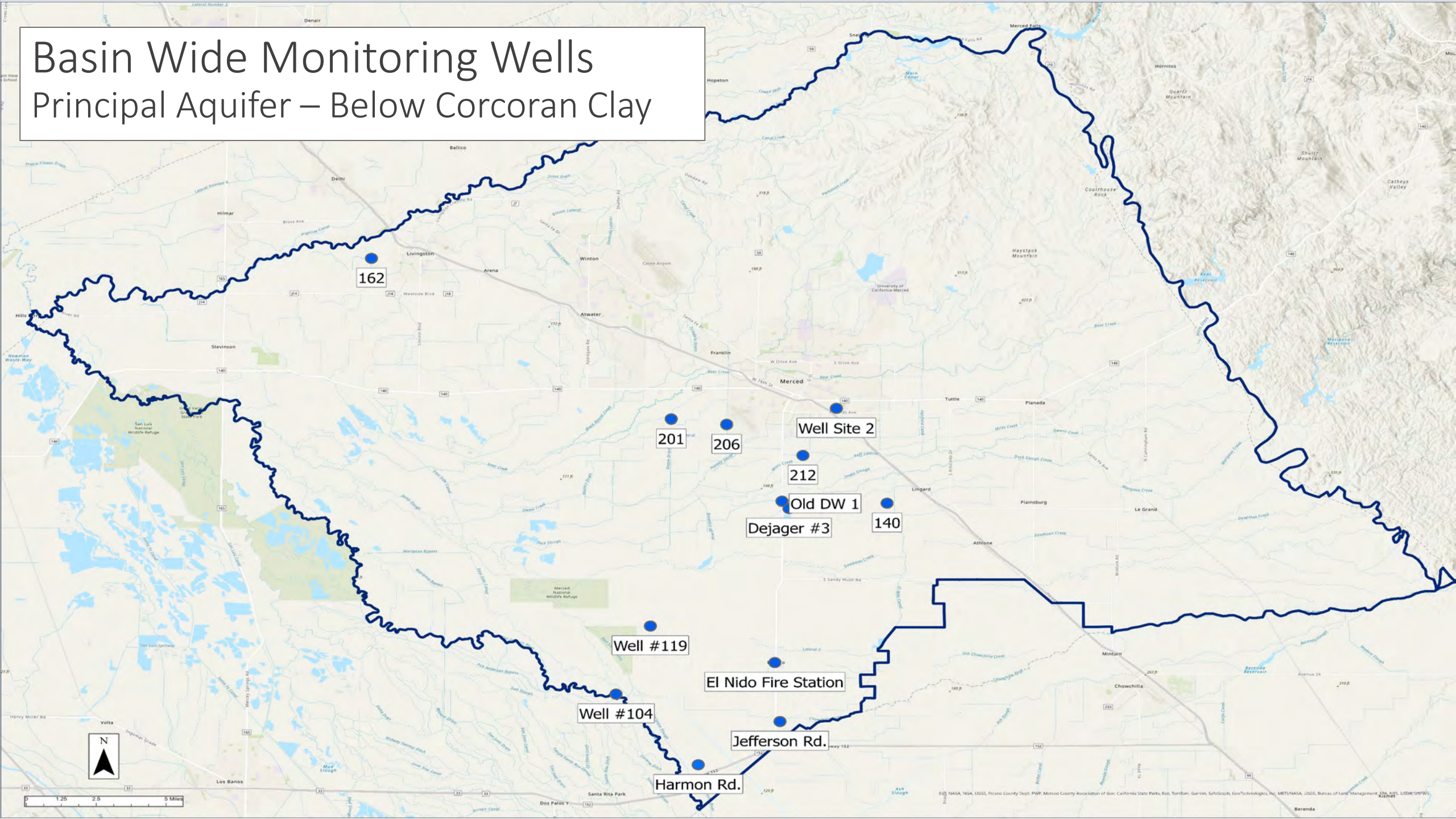
Station ID: 1016

Well Name: DW7

Principal Aquifer: Above



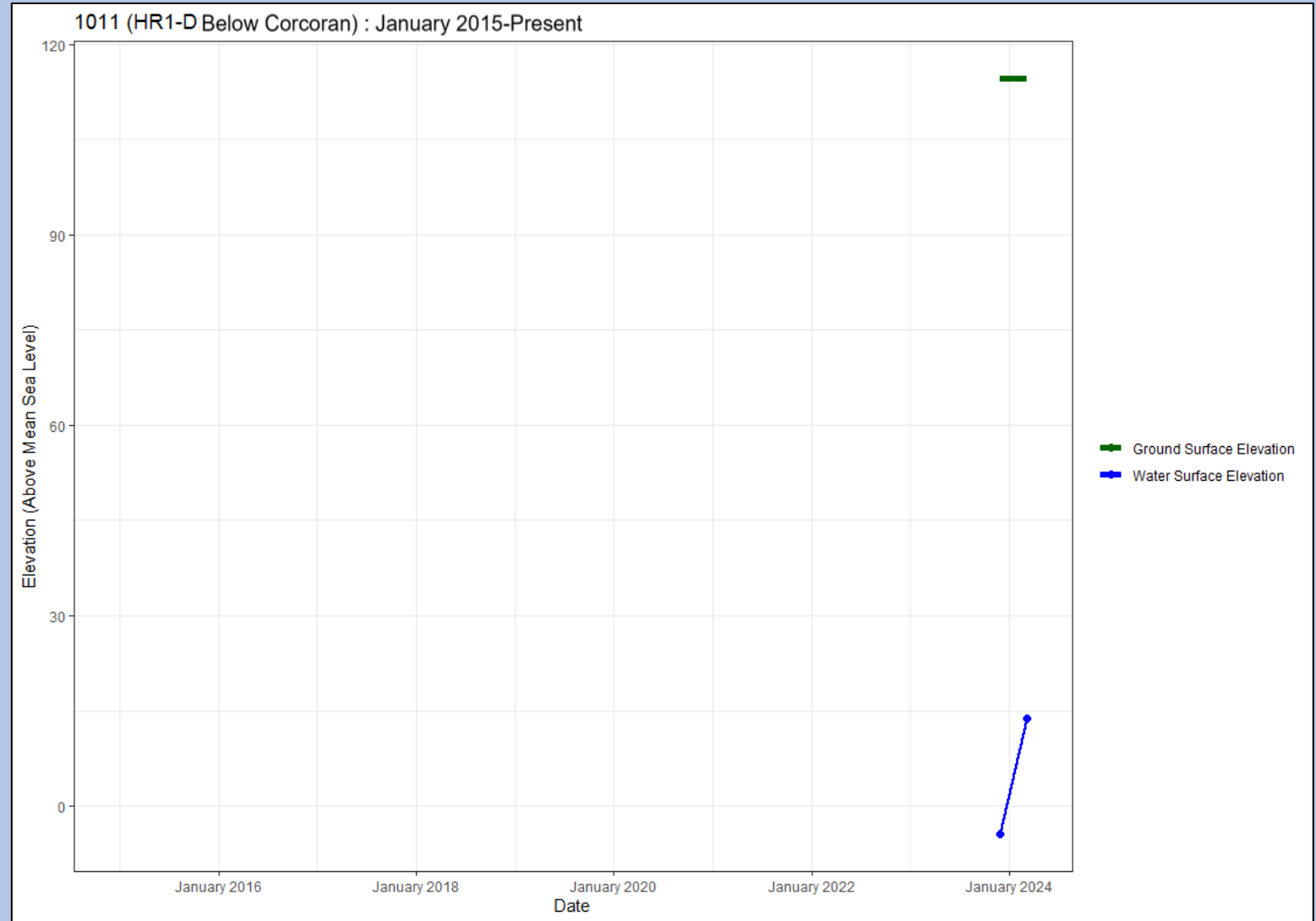
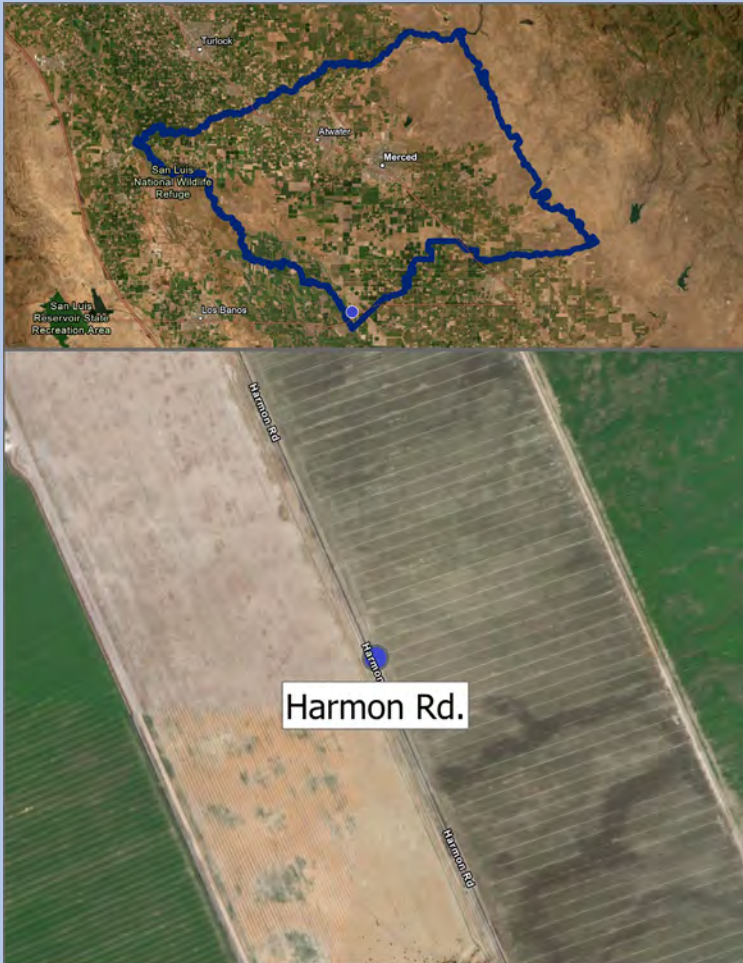
Basin Wide Monitoring Wells Principal Aquifer – Below Corcoran Clay



Station ID: 1011

Well Name: HR1-D

Principal Aquifer: Below



Station ID: 38974

Well Name: 201

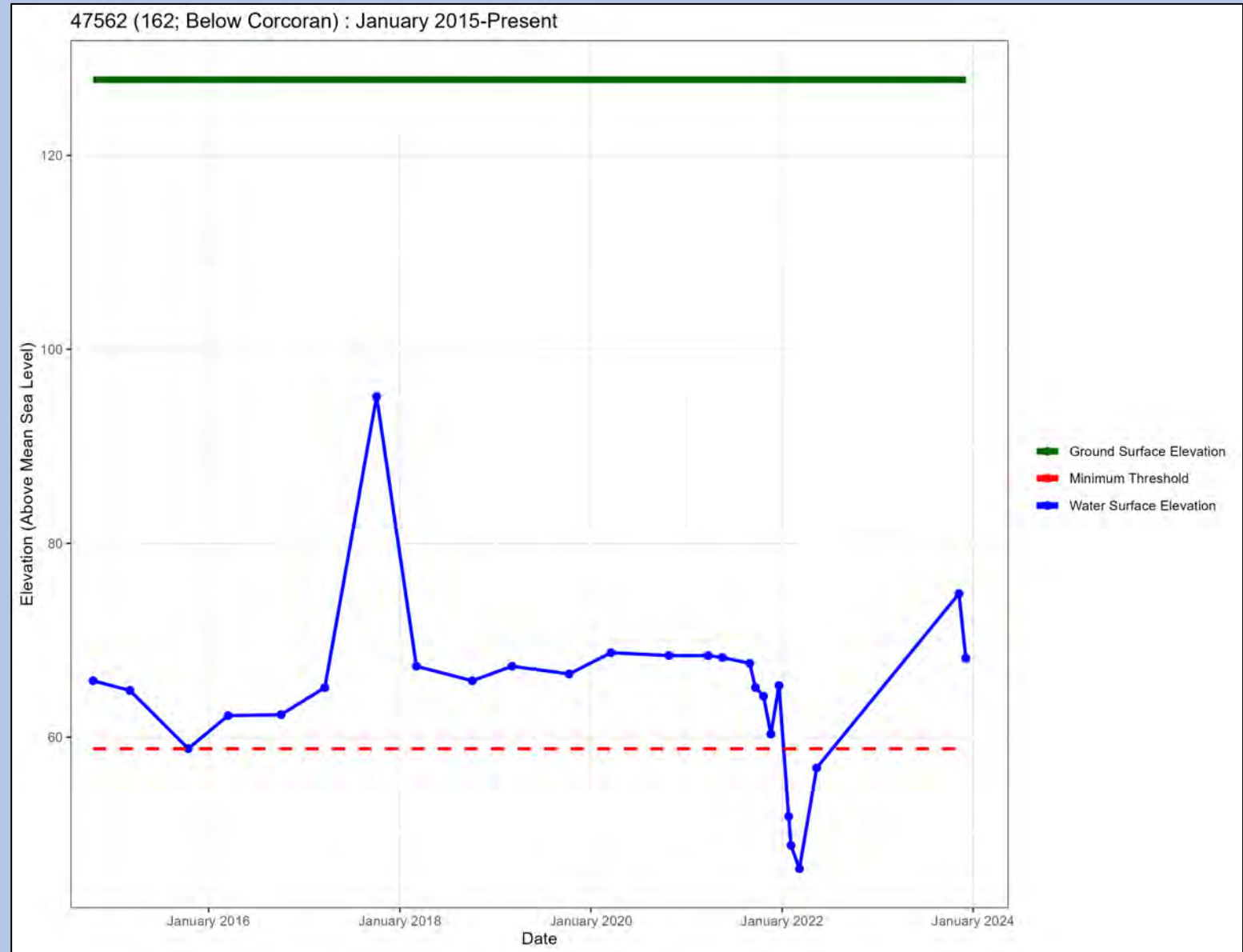
Principal Aquifer: Below



Station ID: 47562

Well Name: 162

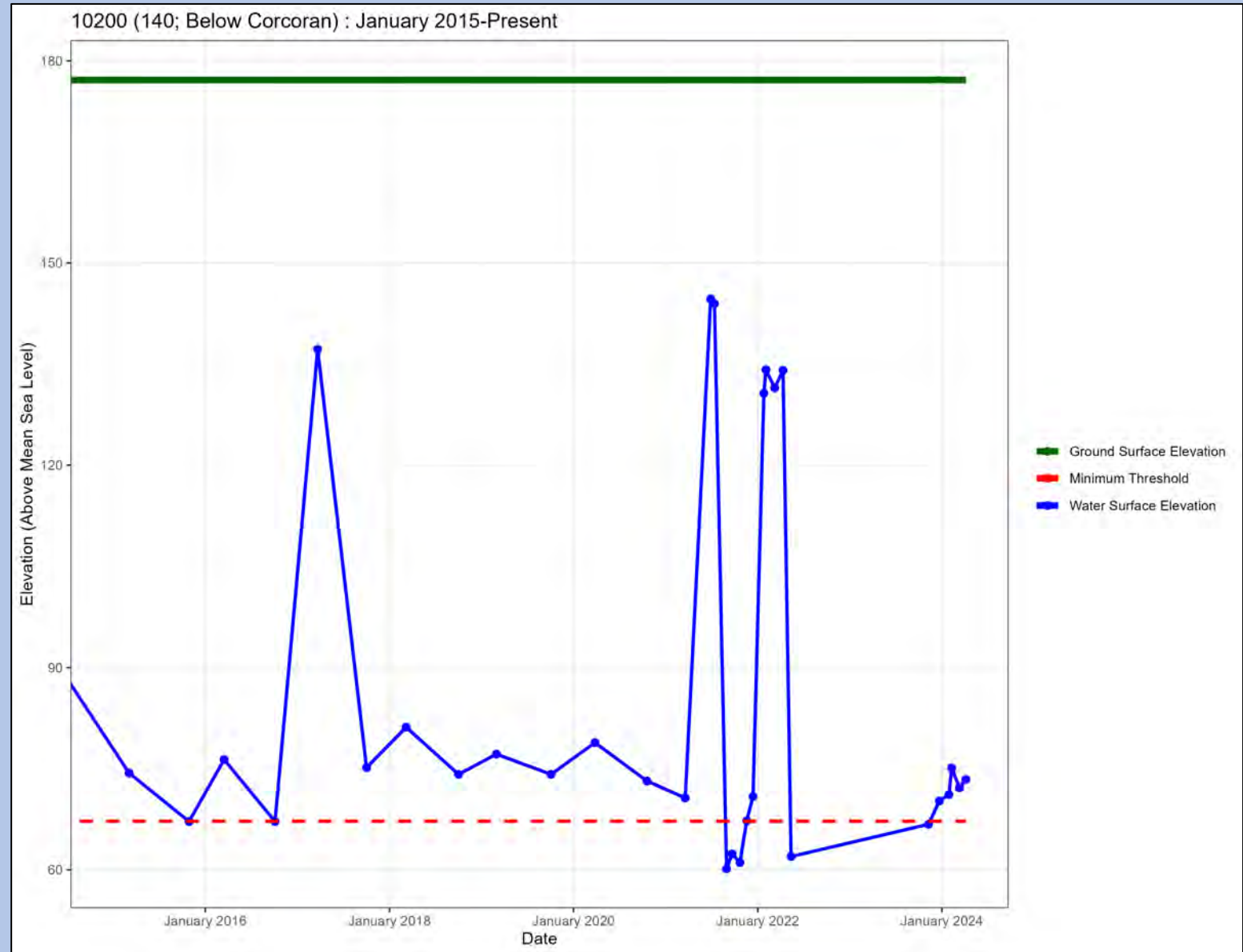
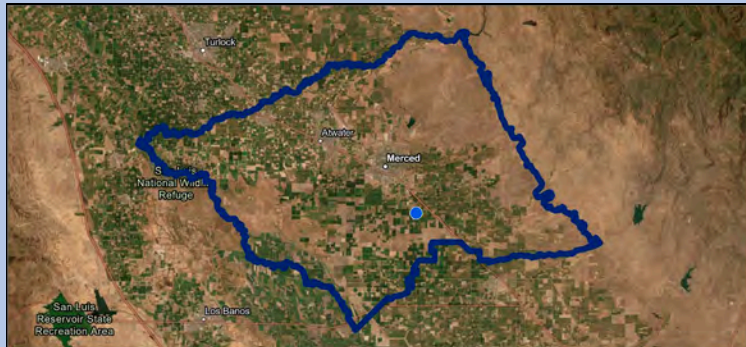
Principal Aquifer: Below



Station ID: 10200

Well Name: 140

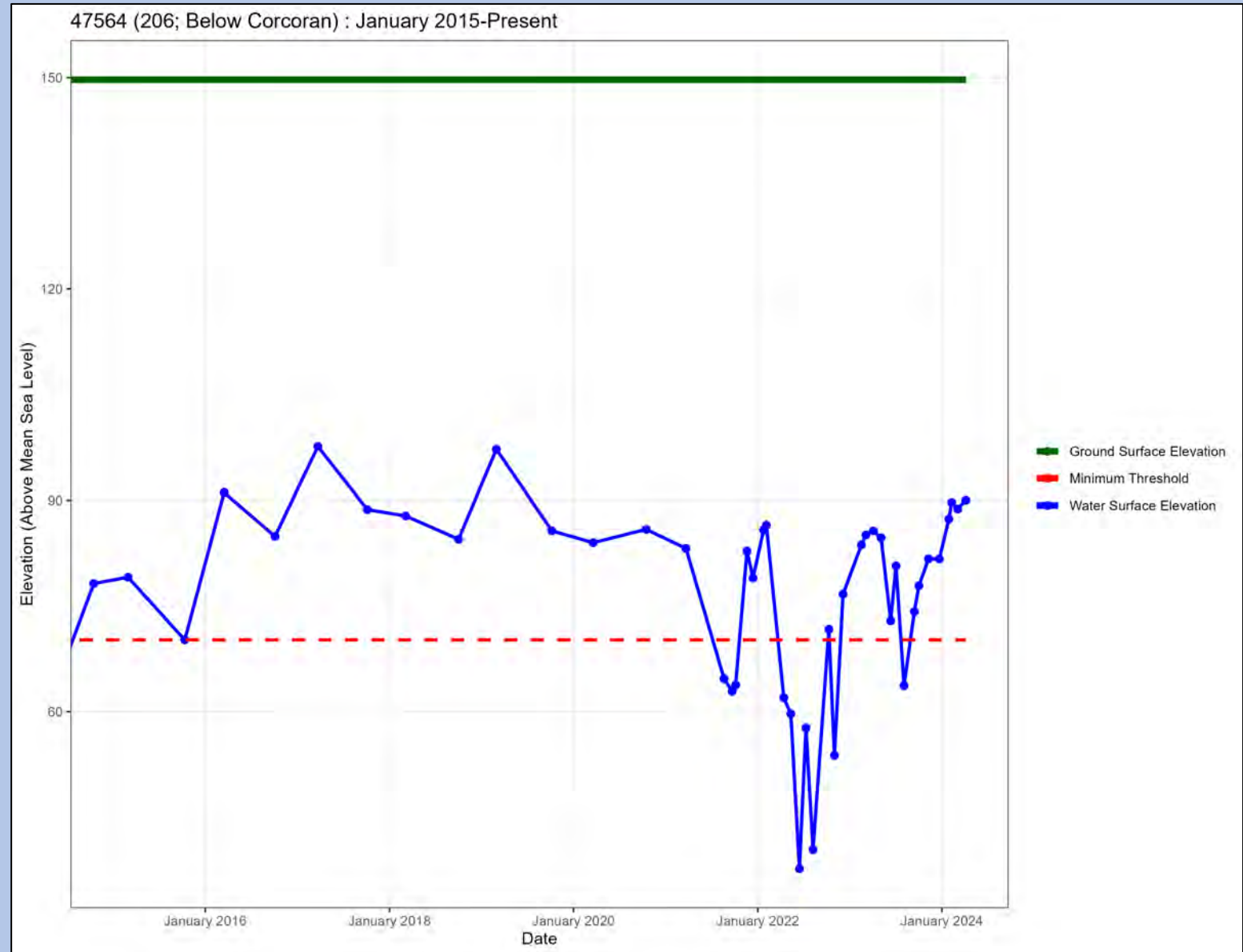
Principal Aquifer: Below



Station ID: 47564

Well Name: 206

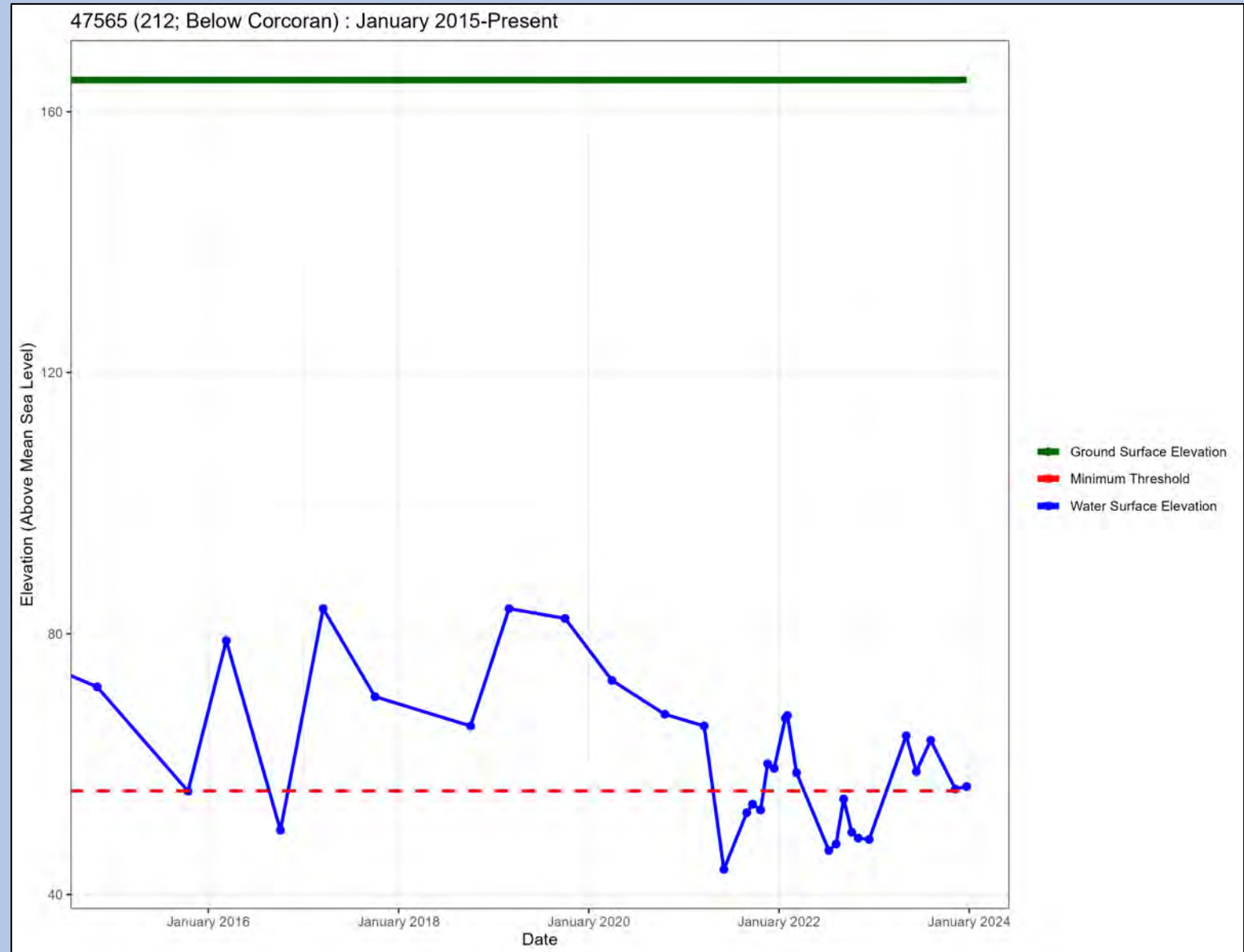
Principal Aquifer: Below



Station ID: 47565

Well Name: 212

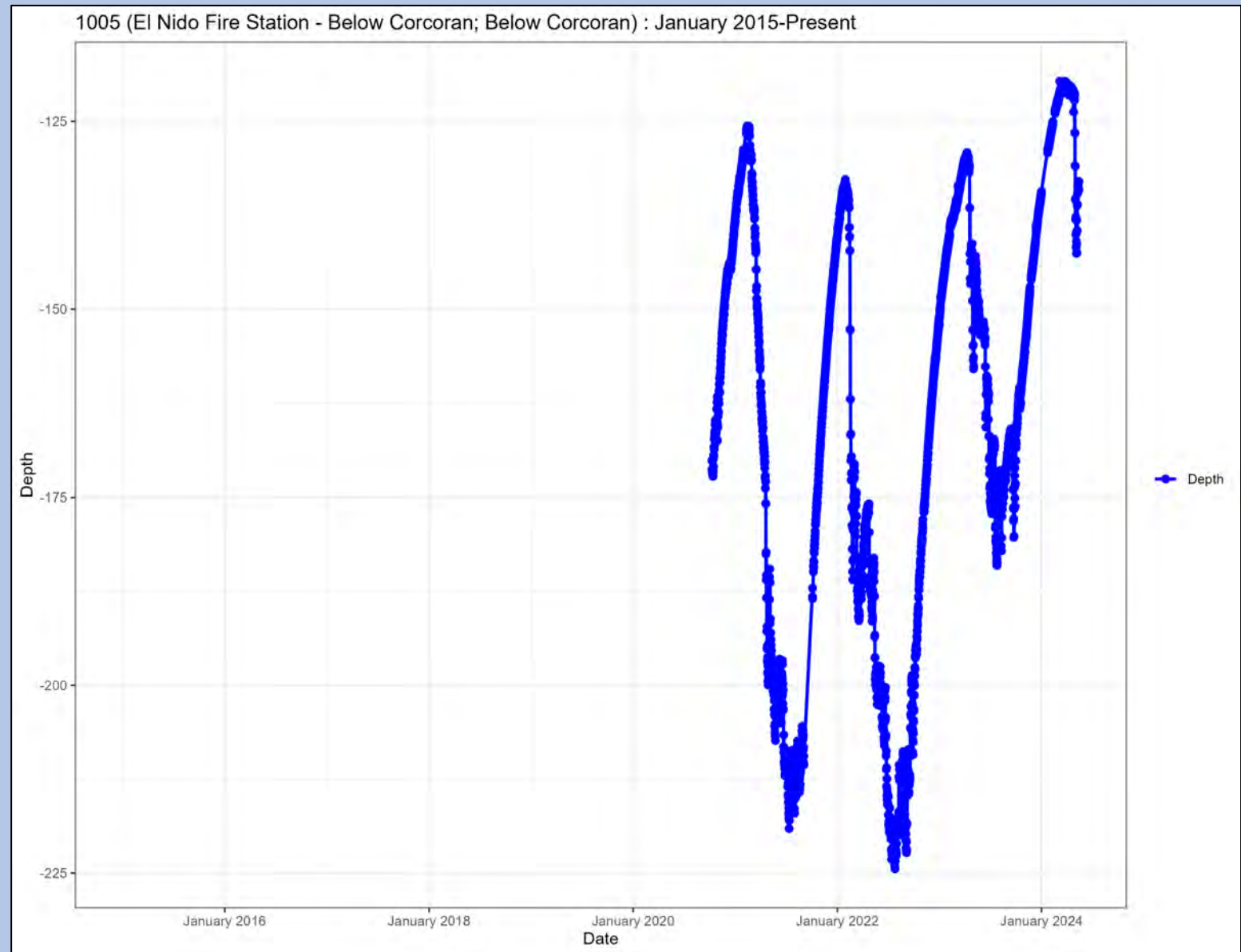
Principal Aquifer: Below



Station ID: 1005

Well Name: El Nido Fire Station – Below Corcoran

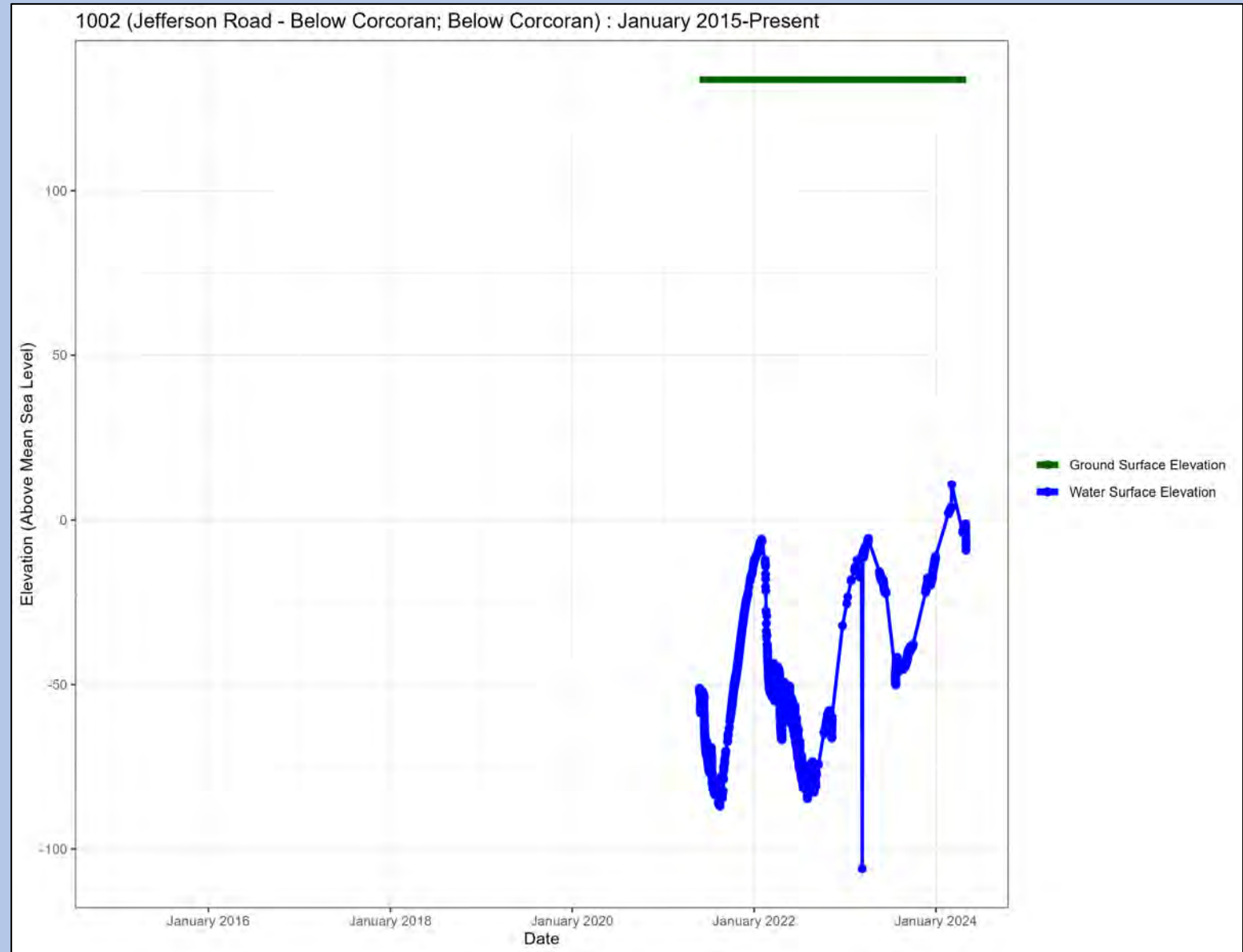
Principal Aquifer: Below



Station ID: 1002

Well Name: Jefferson Road – Below Corcoran

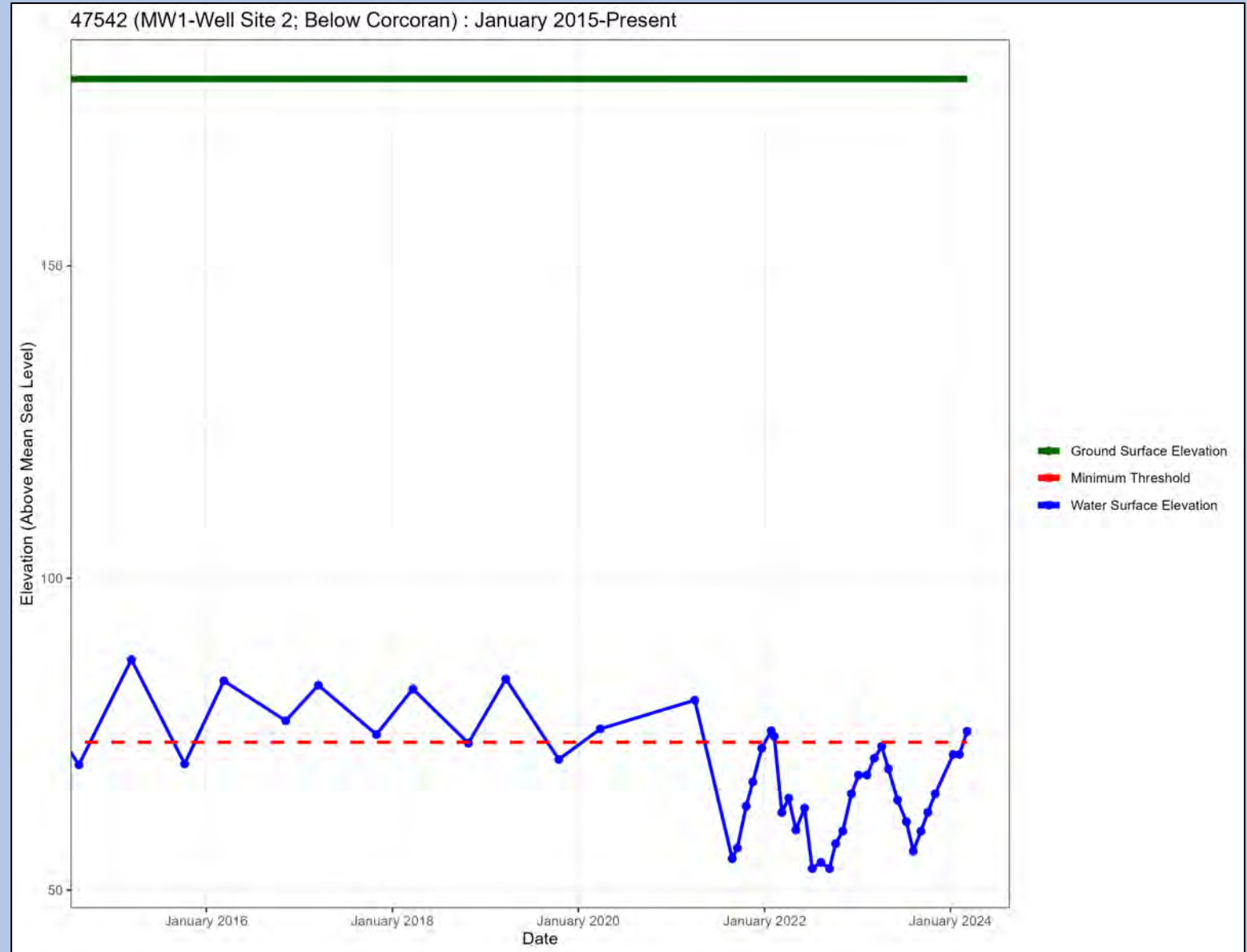
Principal Aquifer: Below



Station ID: 47542

Well Name: MW1 – Well Site 2

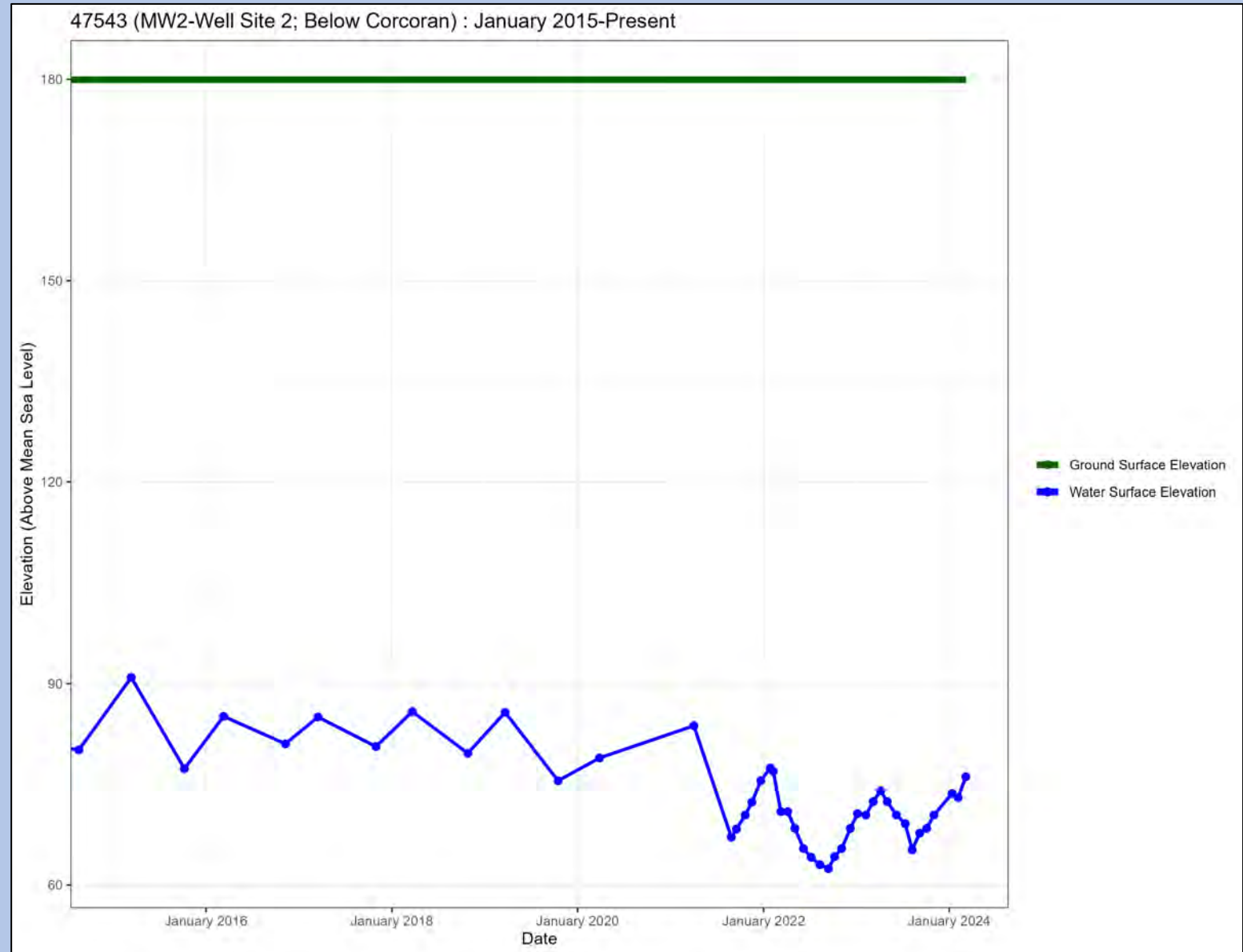
Principal Aquifer: Below



Station ID: 47543

Well Name: MW2 – Well Site 2

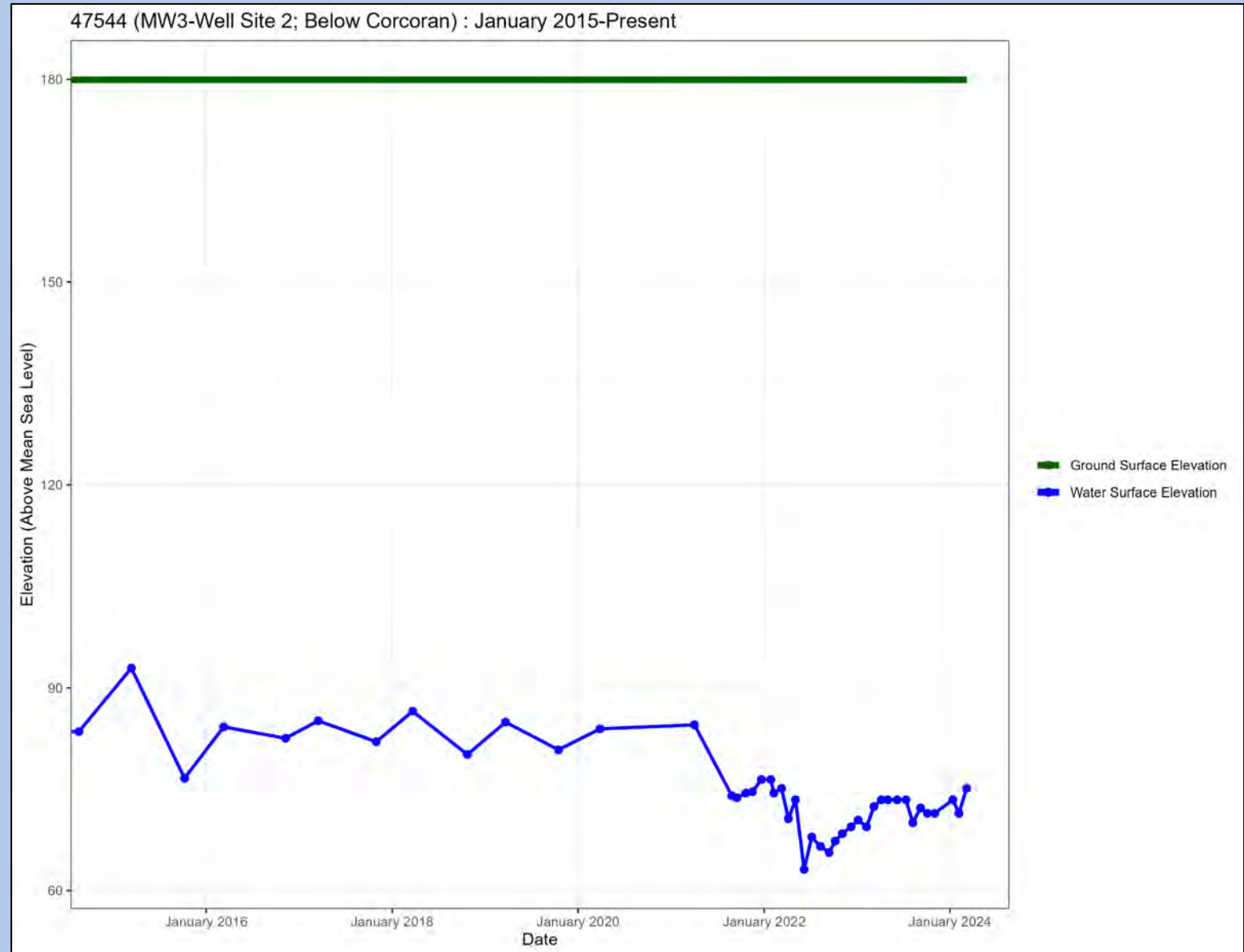
Principal Aquifer: Below



Station ID: 47544

Well Name: MW3 – Well Site 2

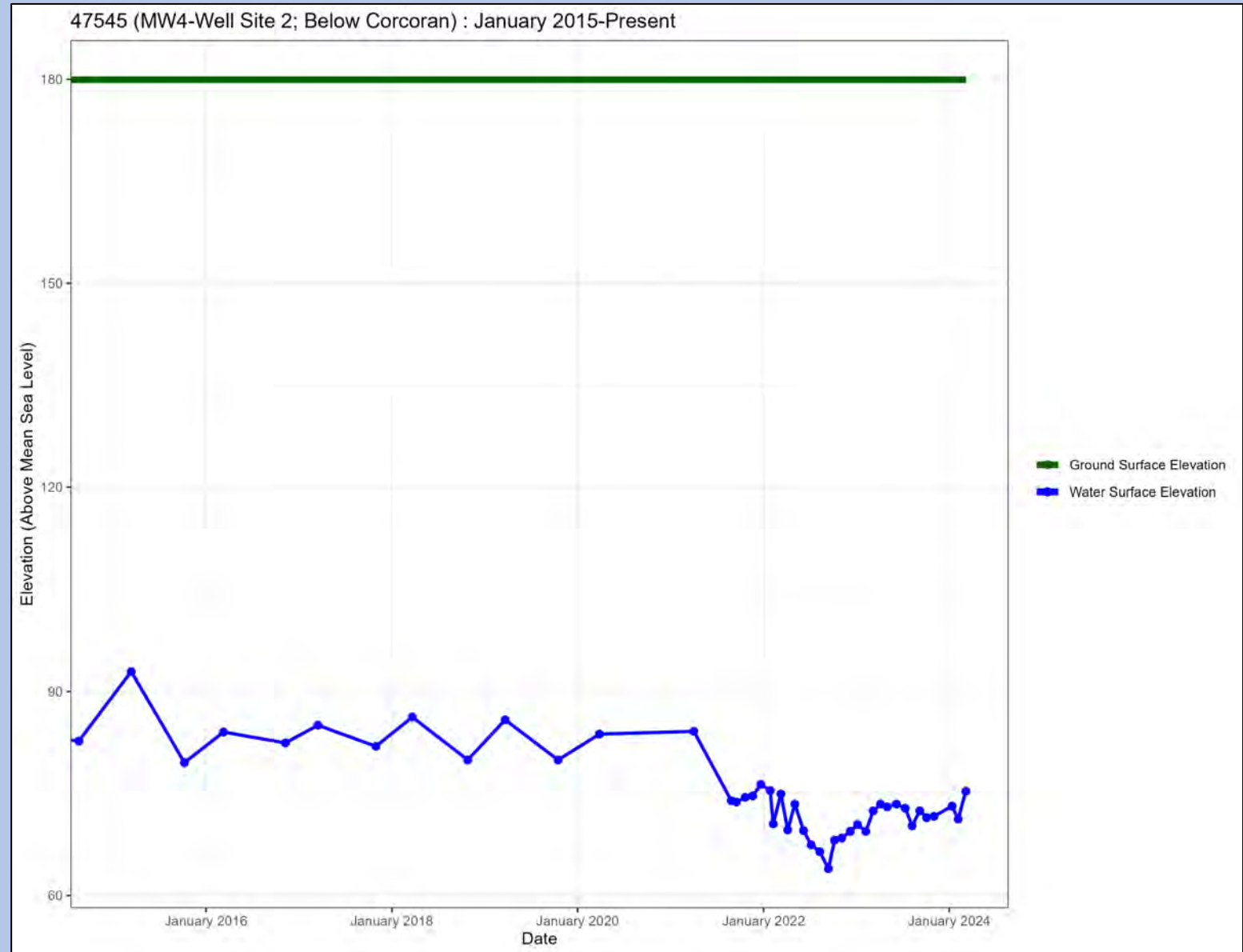
Principal Aquifer: Below



Station ID: 47545

Well Name: MW4 – Well Site 2

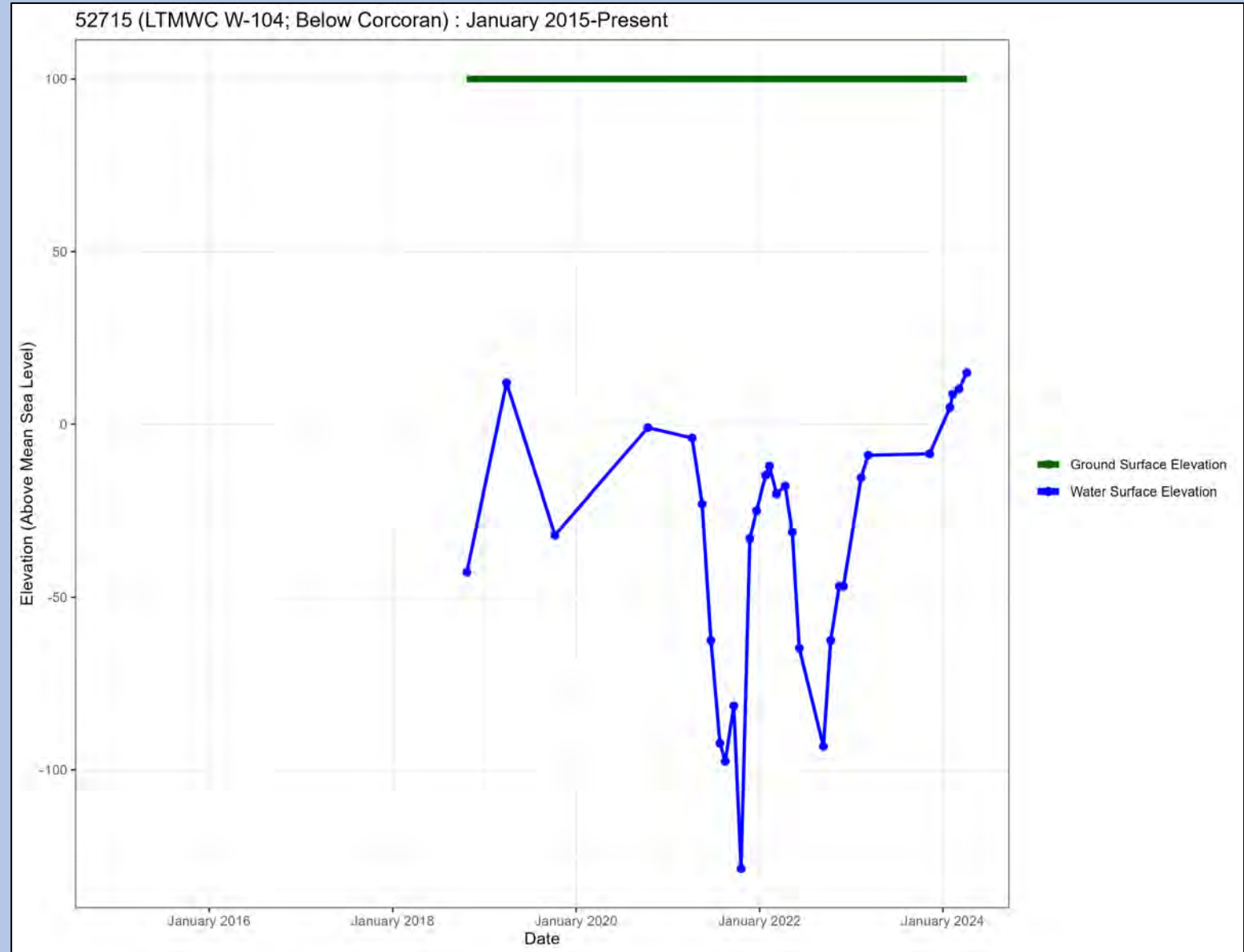
Principal Aquifer: Below



Station ID: 52715

Well Name: Well #104

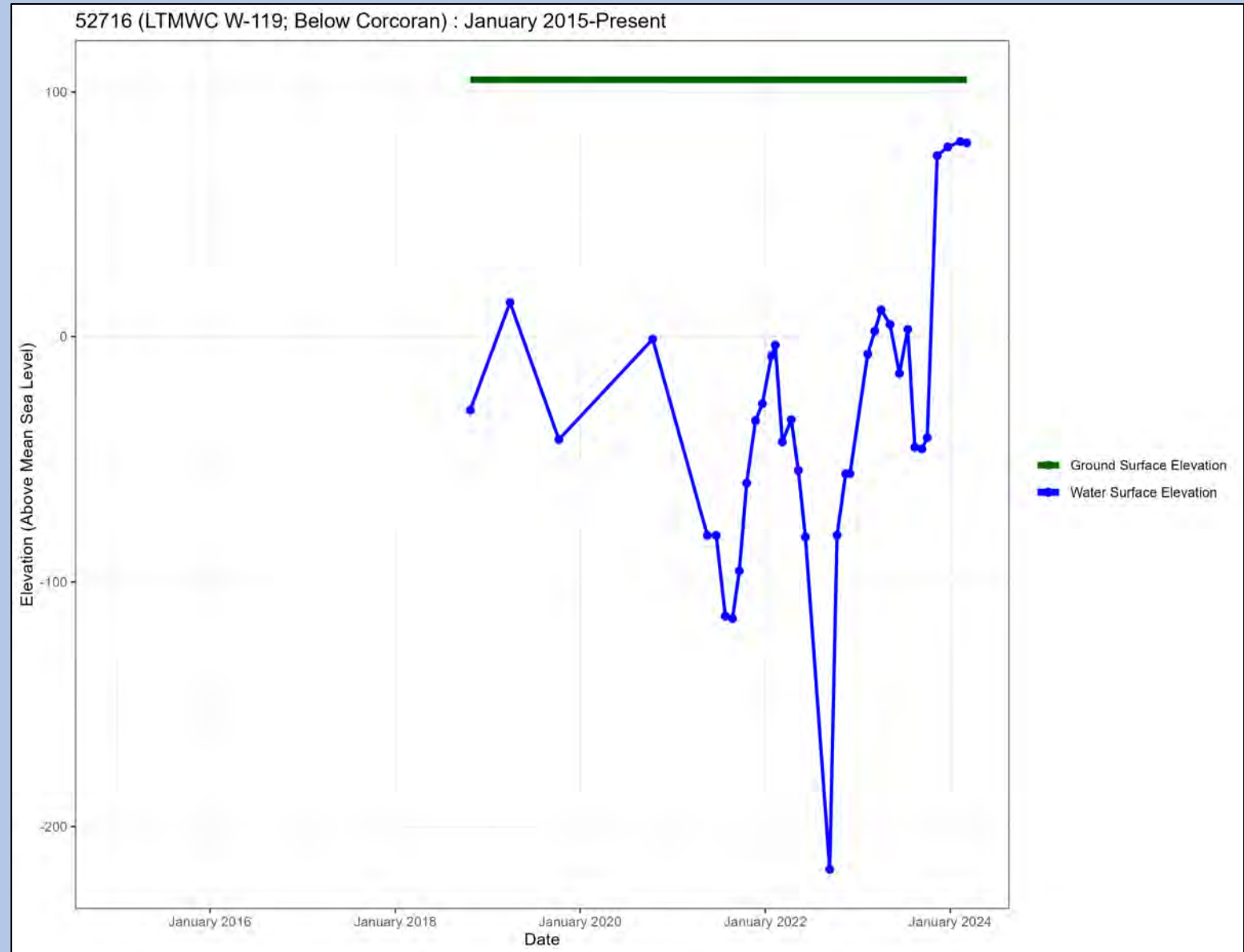
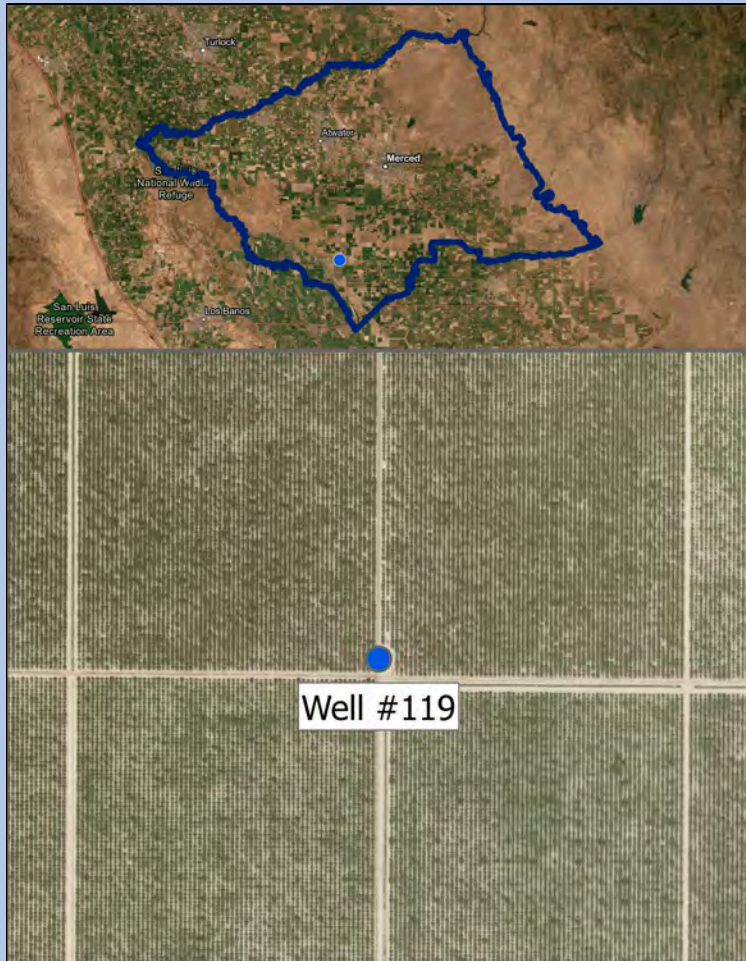
Principal Aquifer: Below



Station ID: 52716

Well Name: Well #119

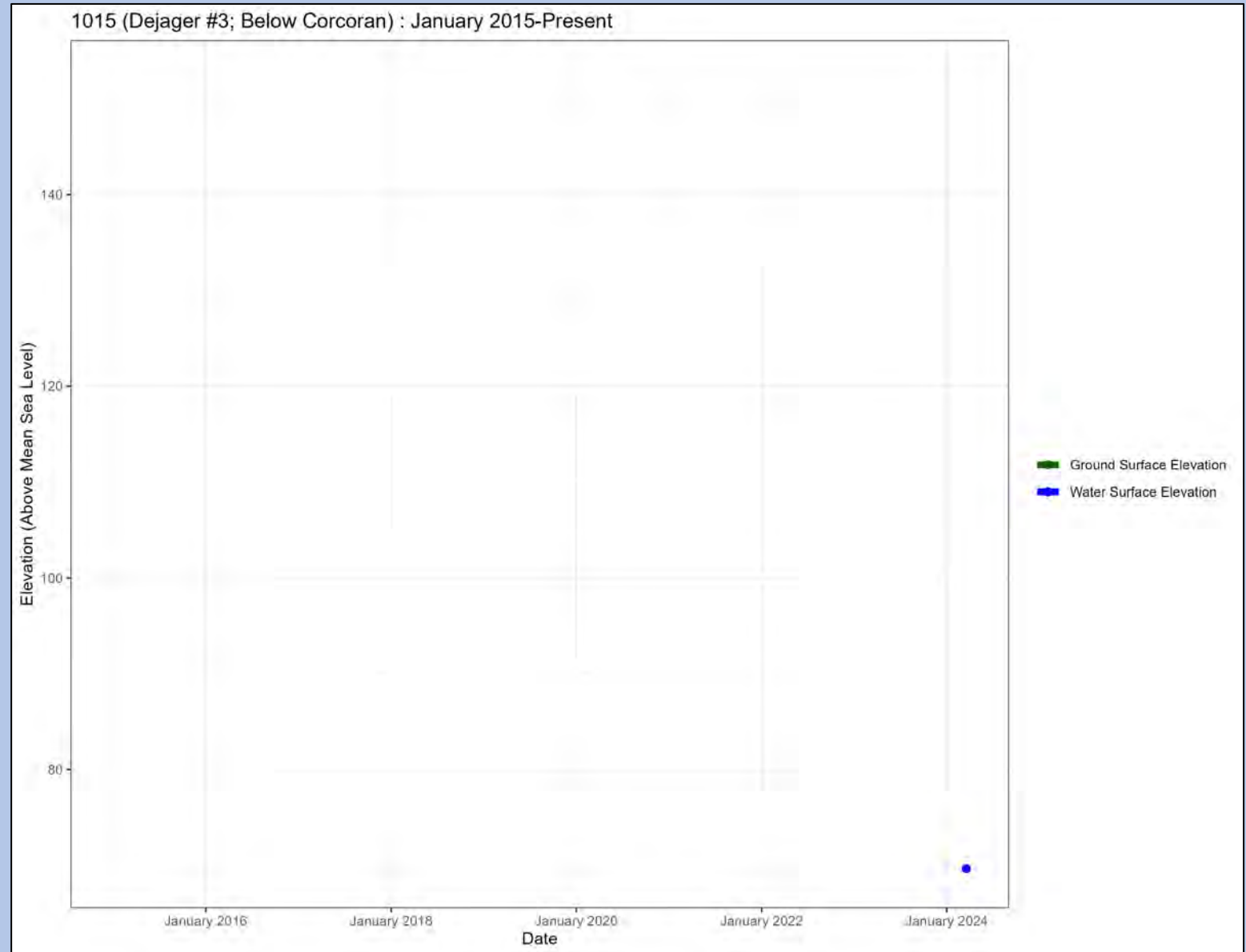
Principal Aquifer: Below



Station ID: 1015

Well Name: Dejager #3

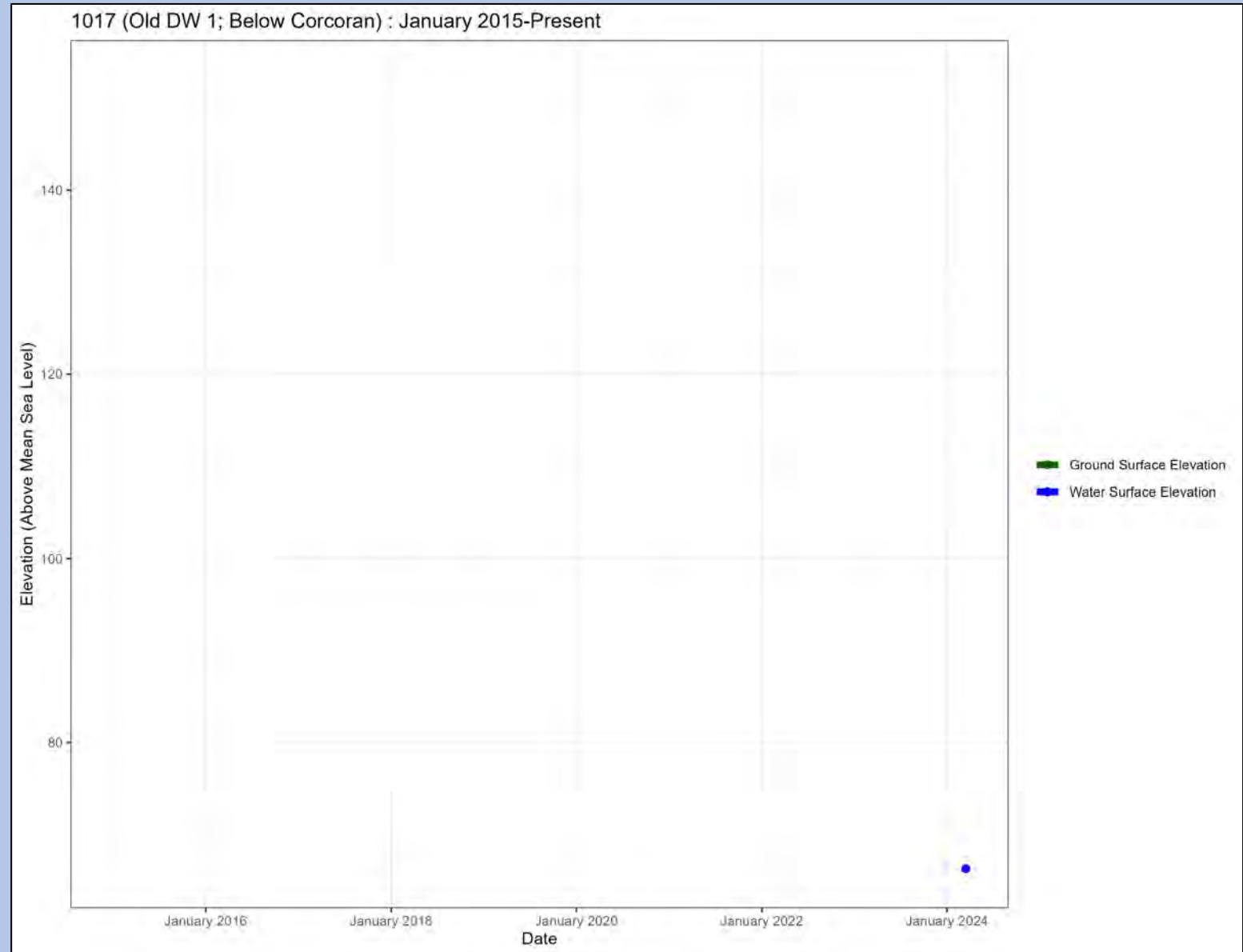
Principal Aquifer: Below



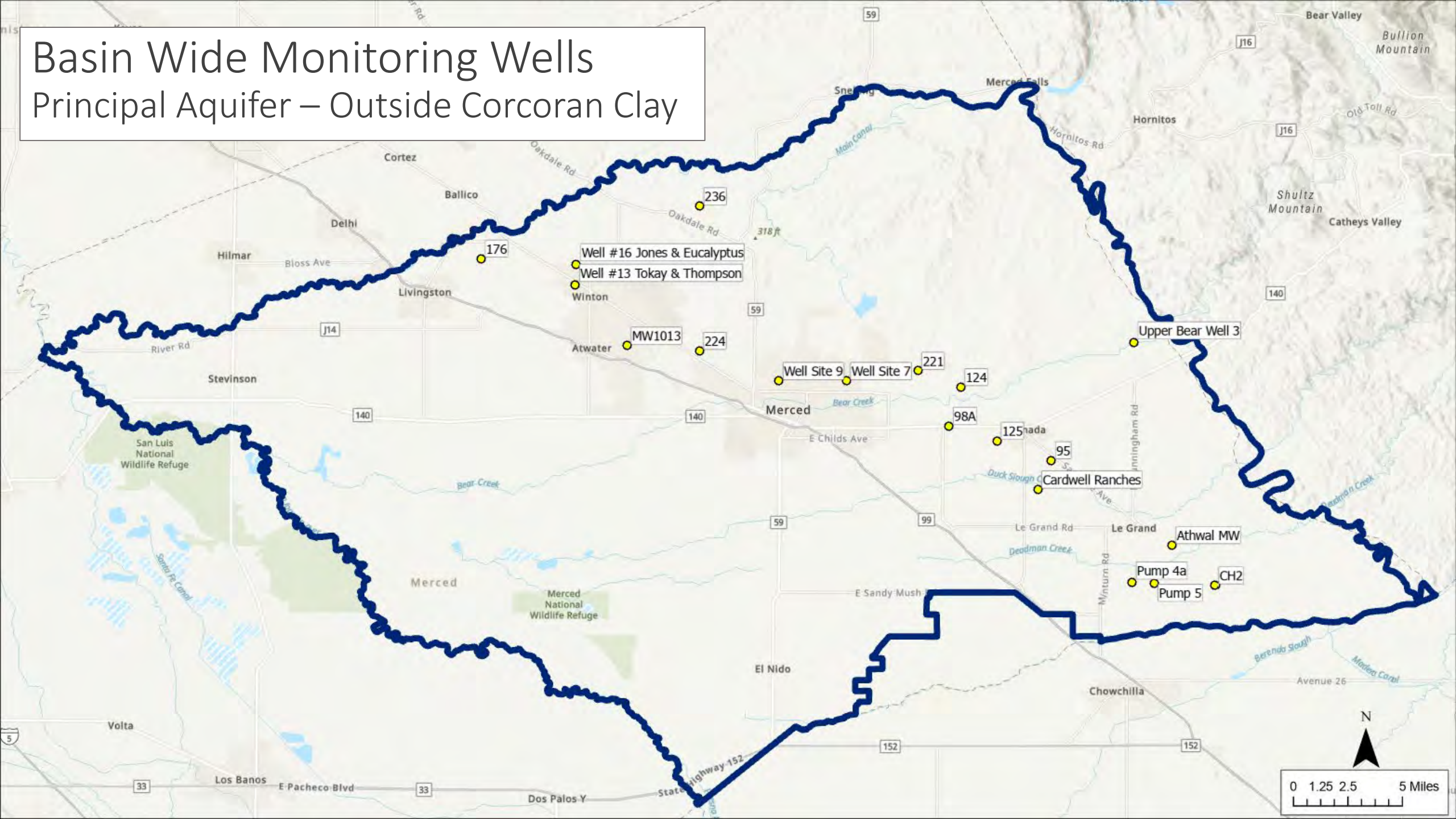
Station ID: 1017

Well Name: Old DW 1

Principal Aquifer: Below



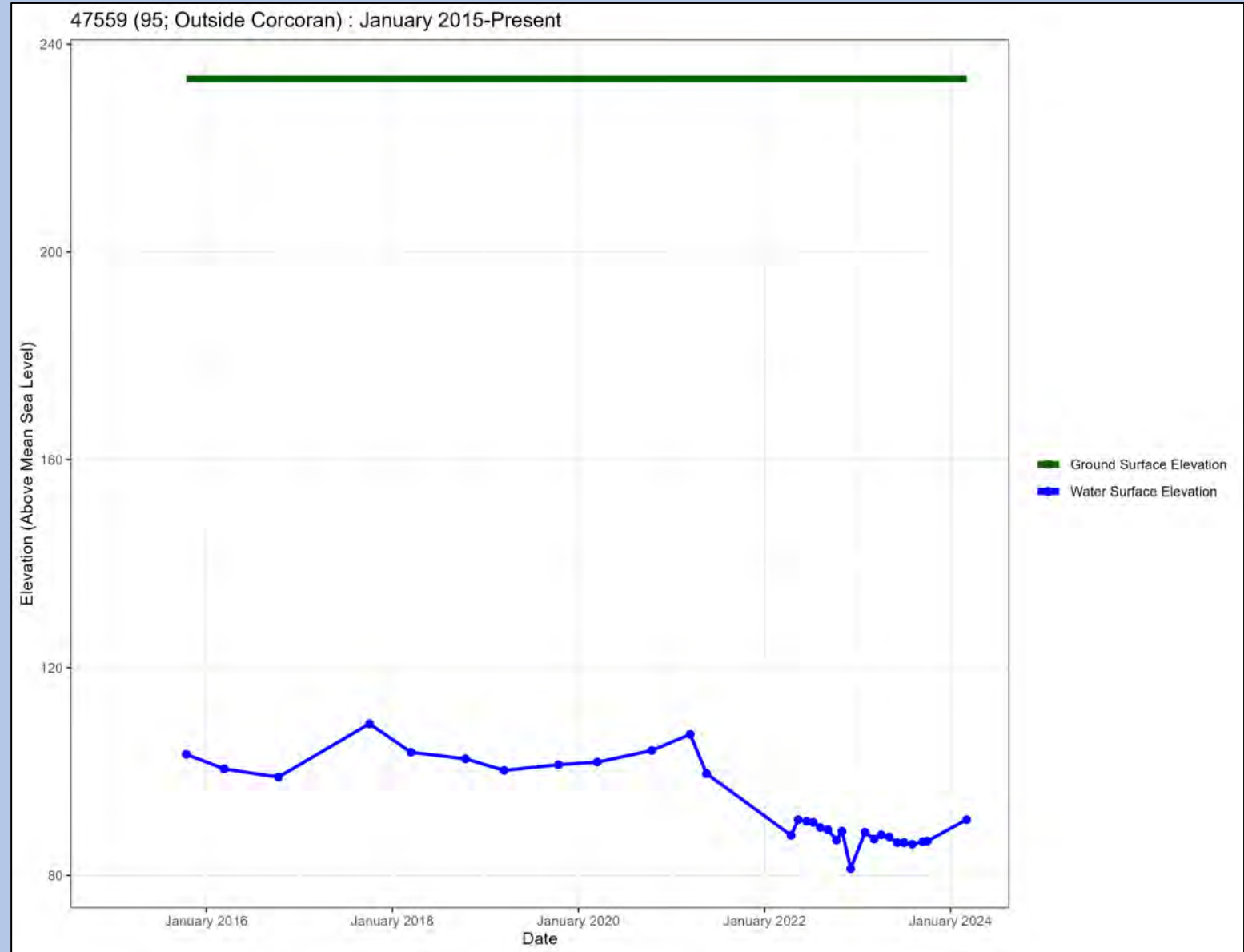
Basin Wide Monitoring Wells Principal Aquifer – Outside Corcoran Clay



Station ID: 47559

Well Name: 95

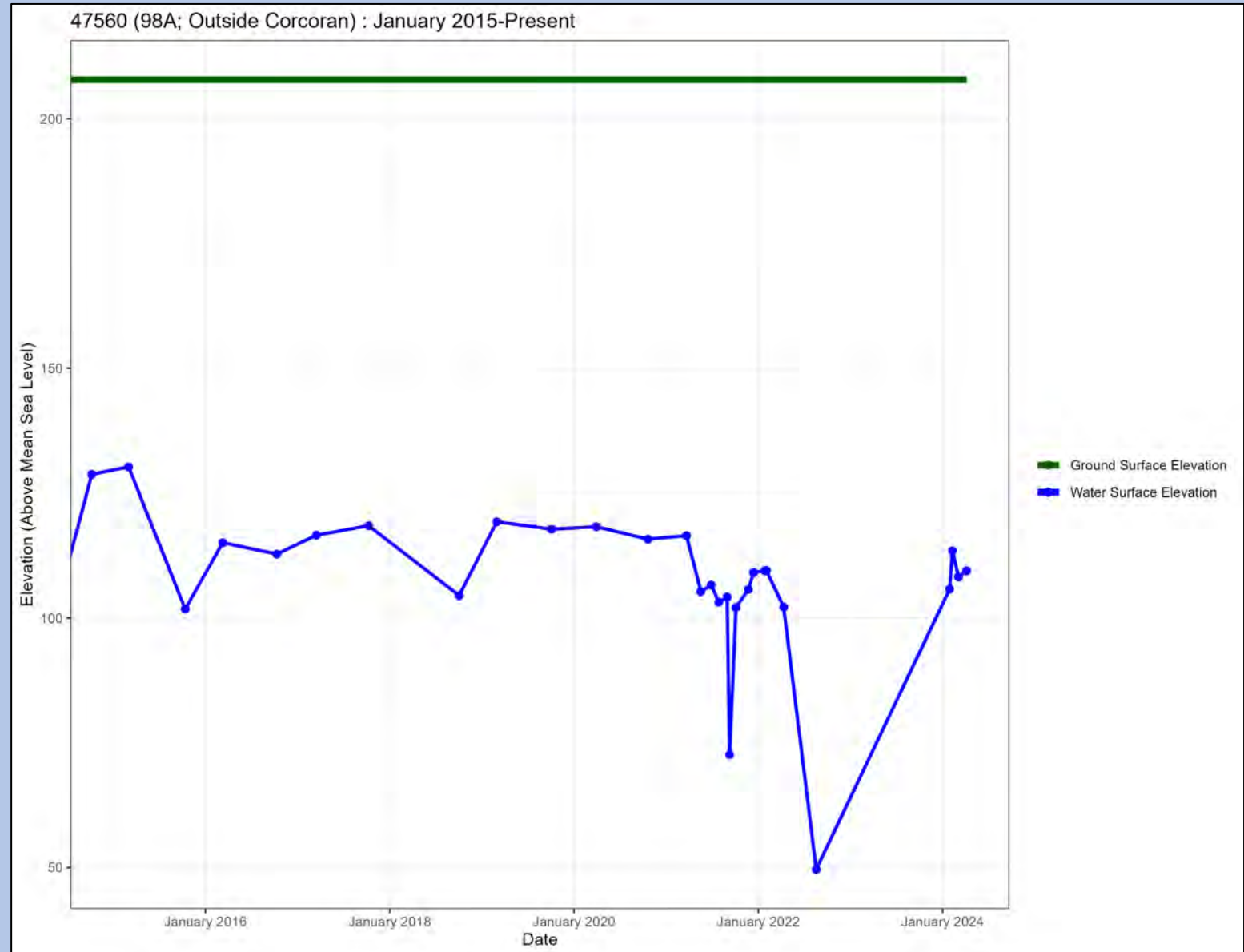
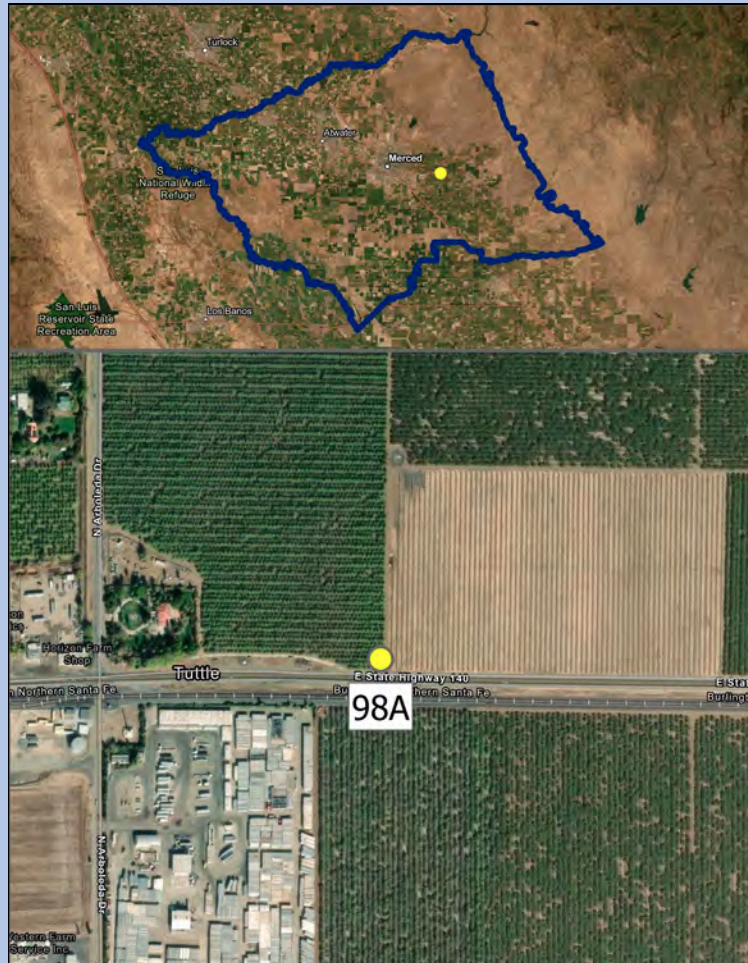
Principal Aquifer: Outside



Station ID: 47560

Well Name: 98A

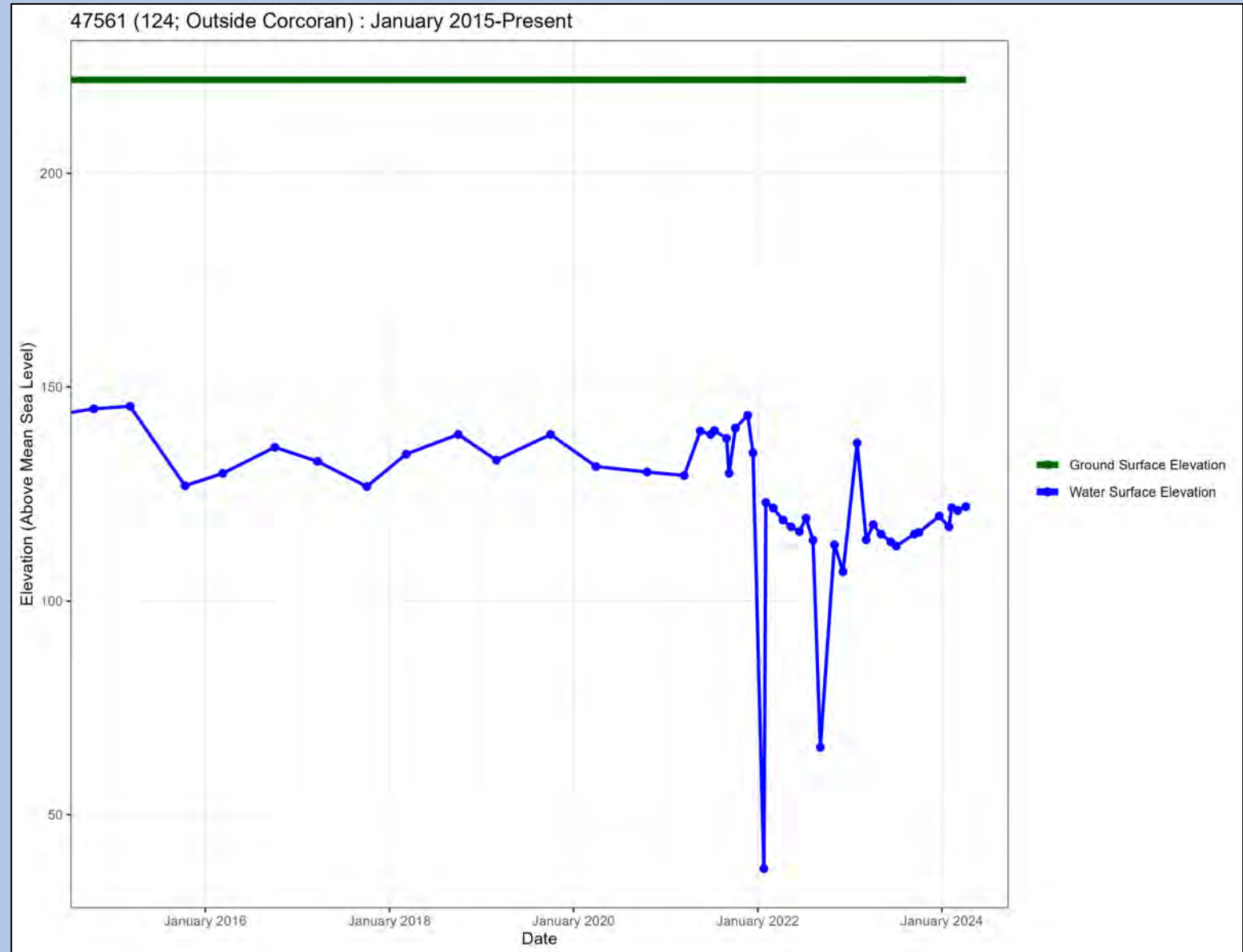
Principal Aquifer: Outside



Station ID: 47561

Well Name: 124

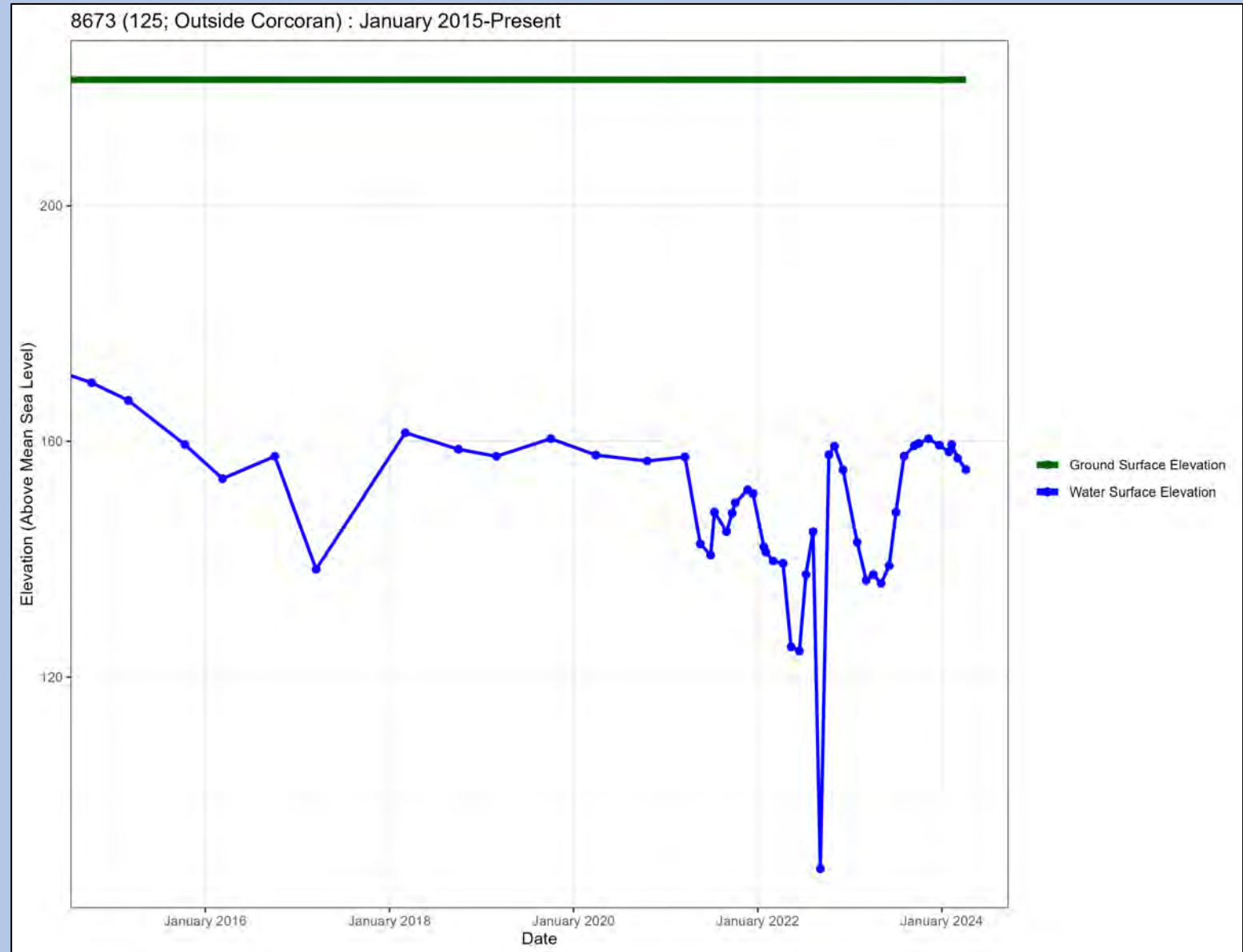
Principal Aquifer: Outside



Station ID: 8673

Well Name: 125

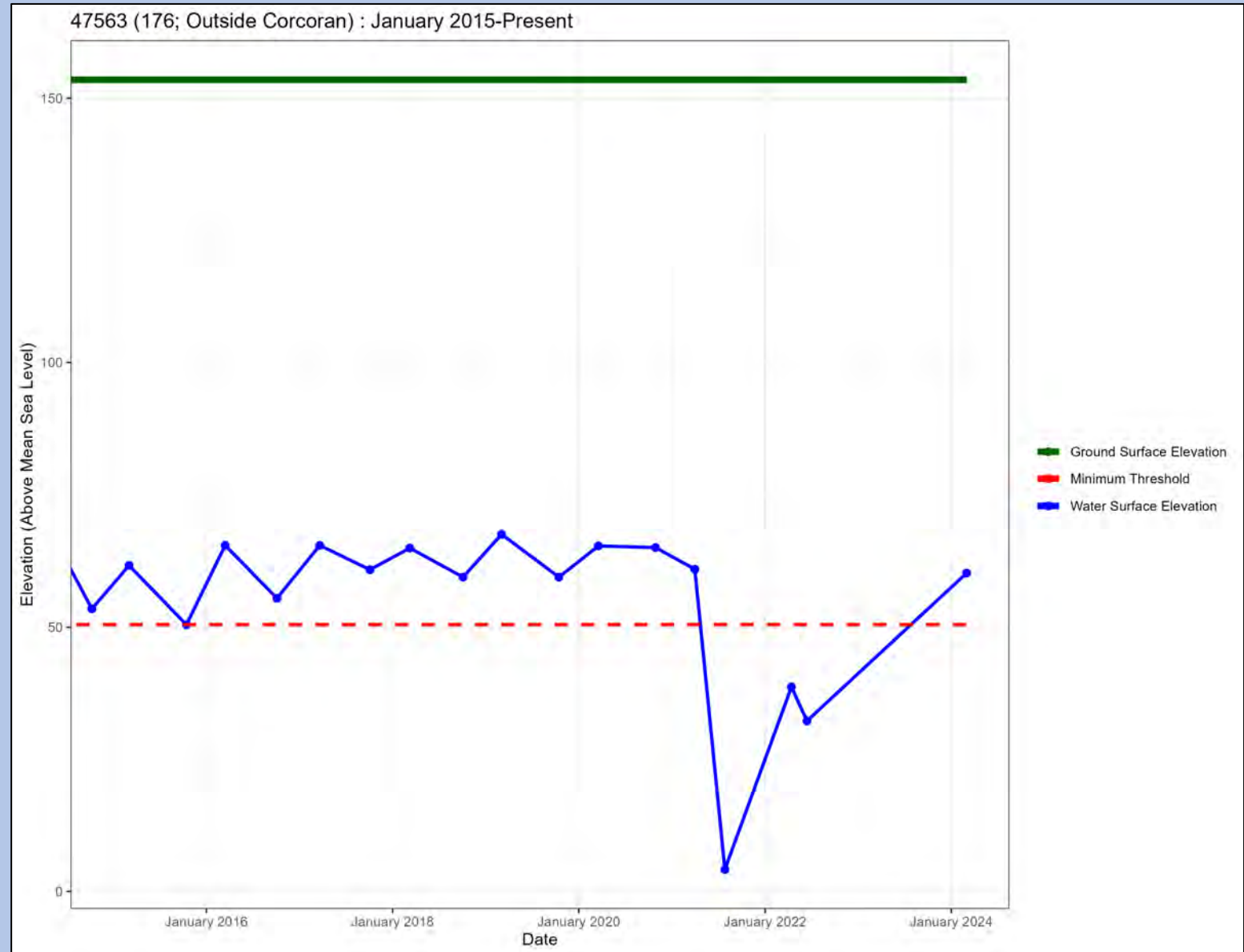
Principal Aquifer: Outside



Station ID: 47563

Well Name: 176

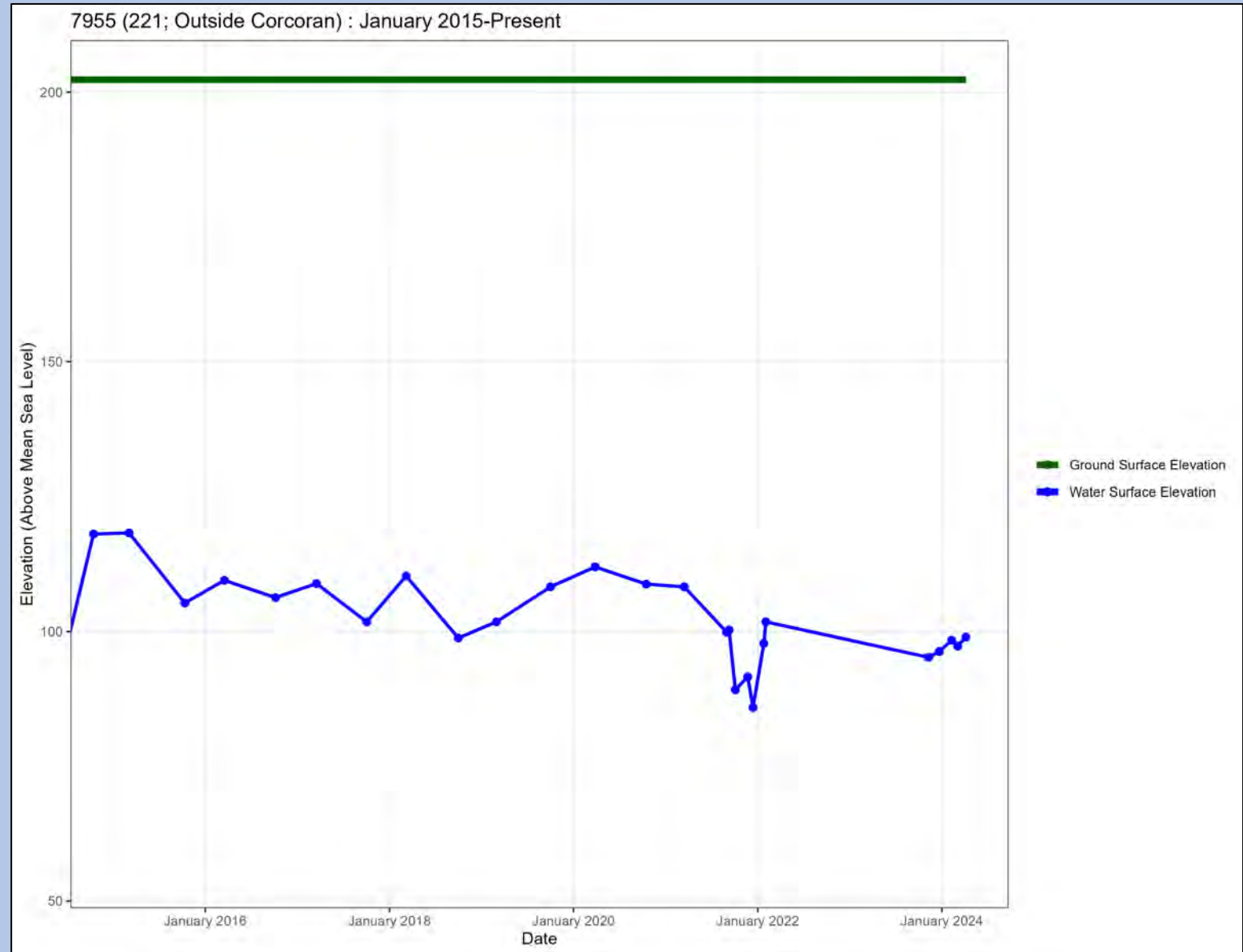
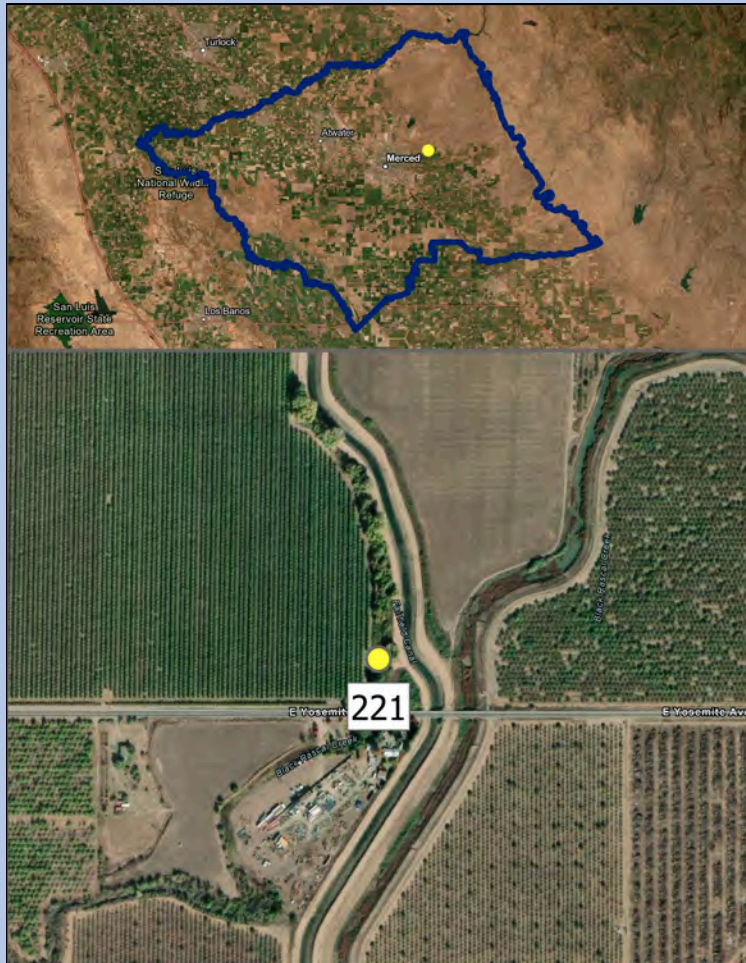
Principal Aquifer: Outside



Station ID: 7955

Well Name: 221

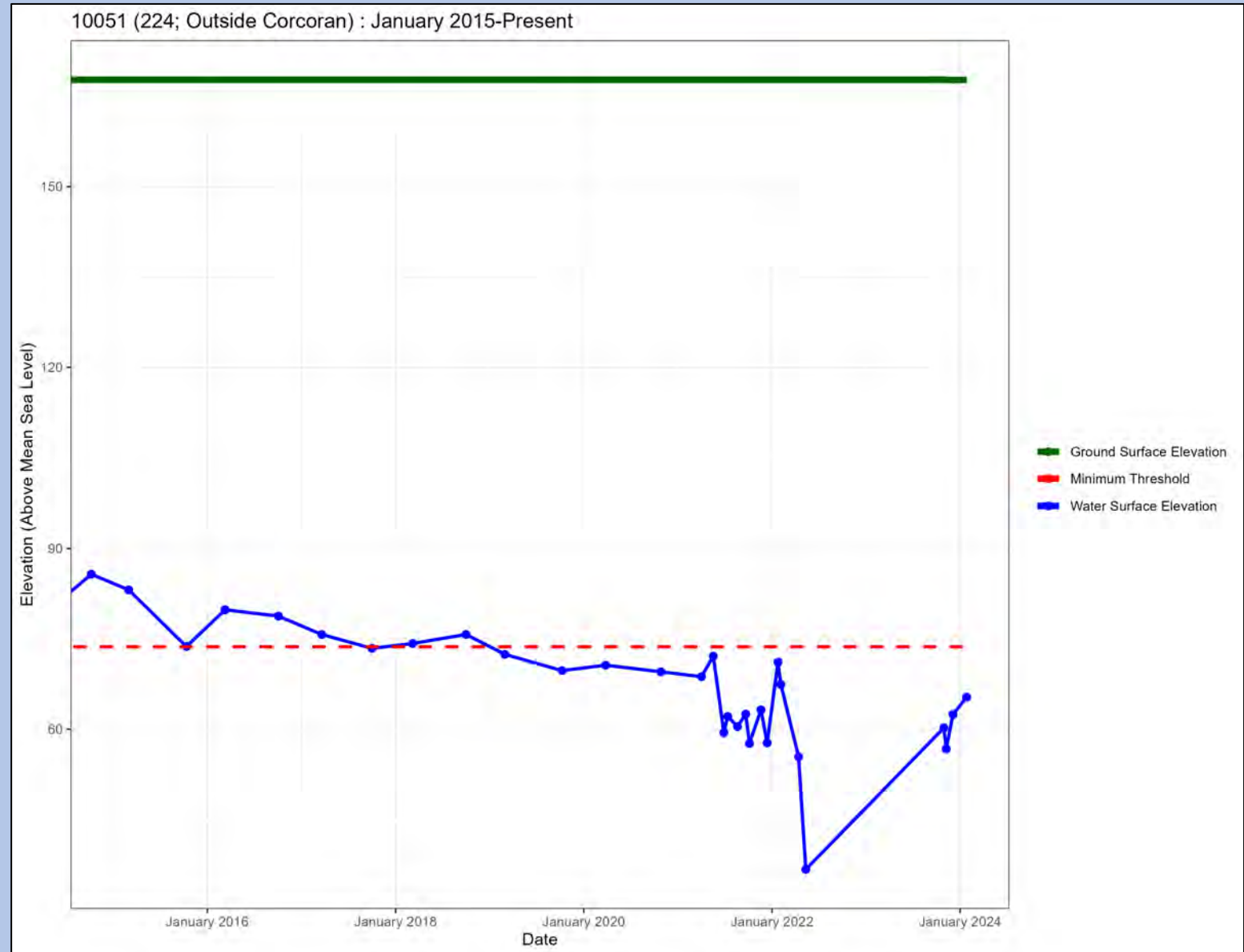
Principal Aquifer: Outside



Station ID: 10051

Well Name: 224

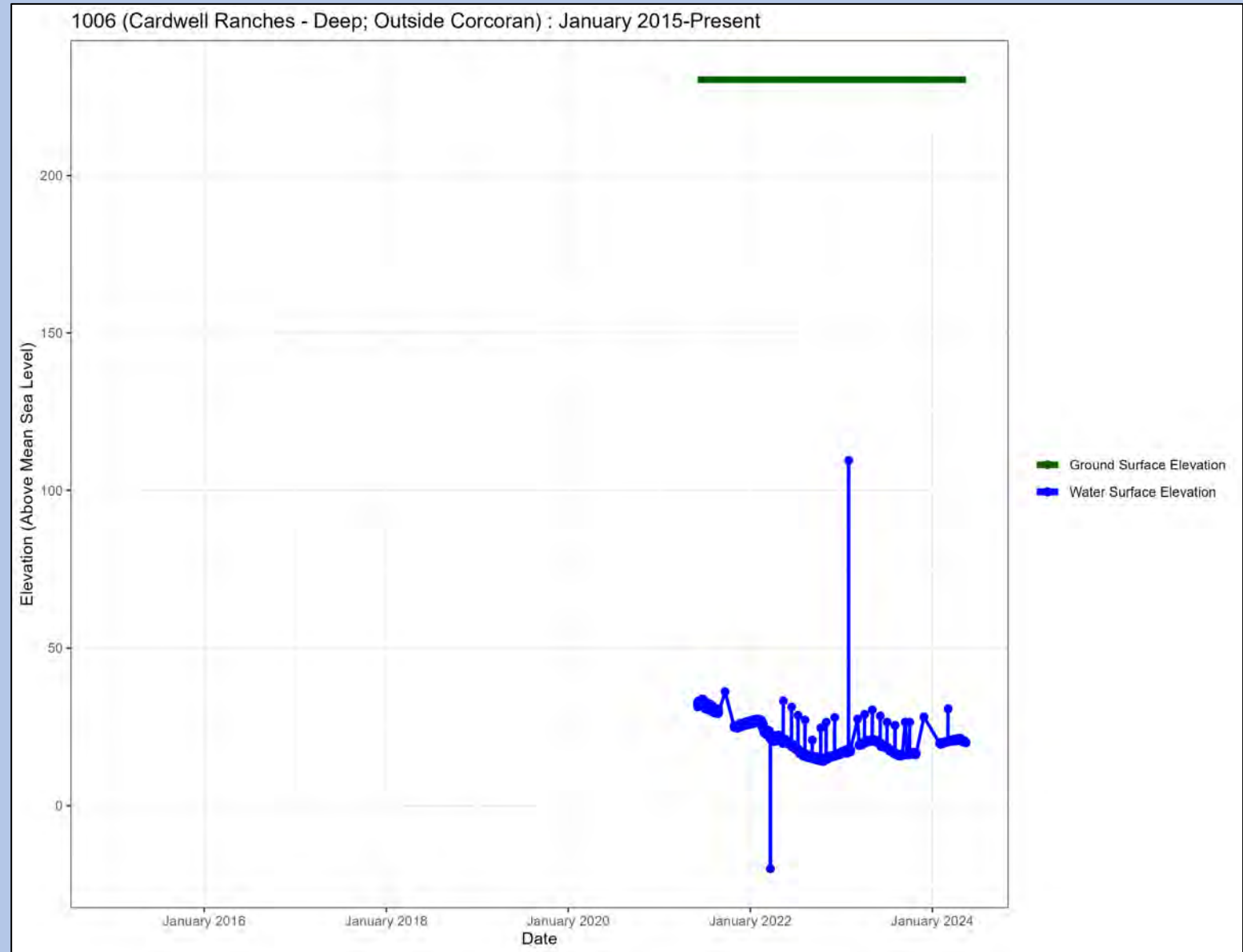
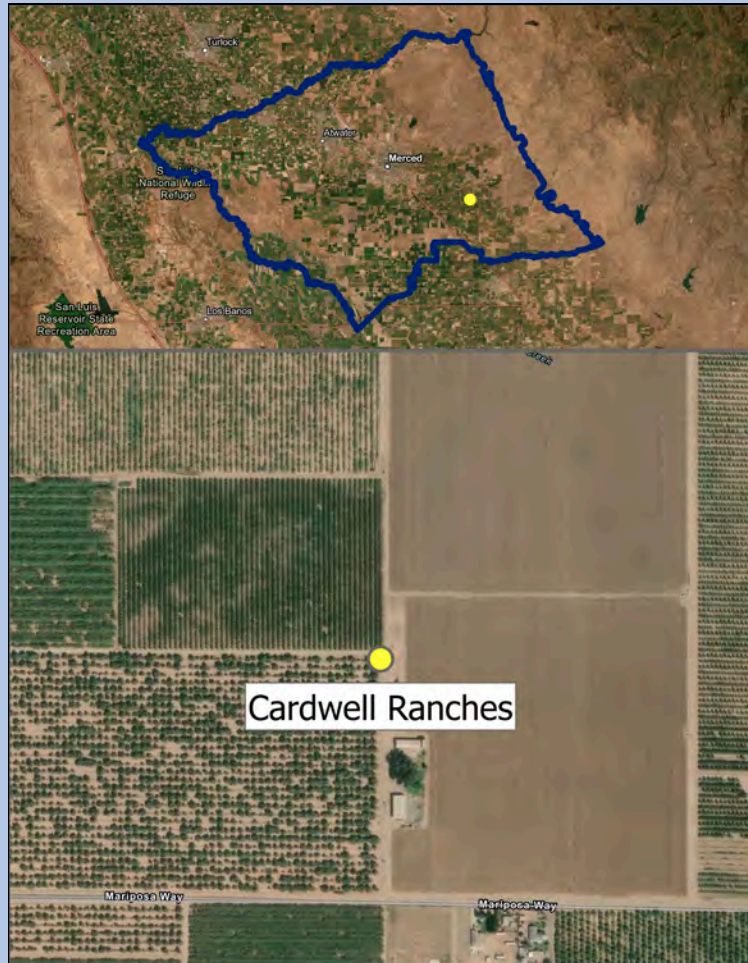
Principal Aquifer: Outside



Station ID: 1006

Well Name: Cardwell Ranches – Deep

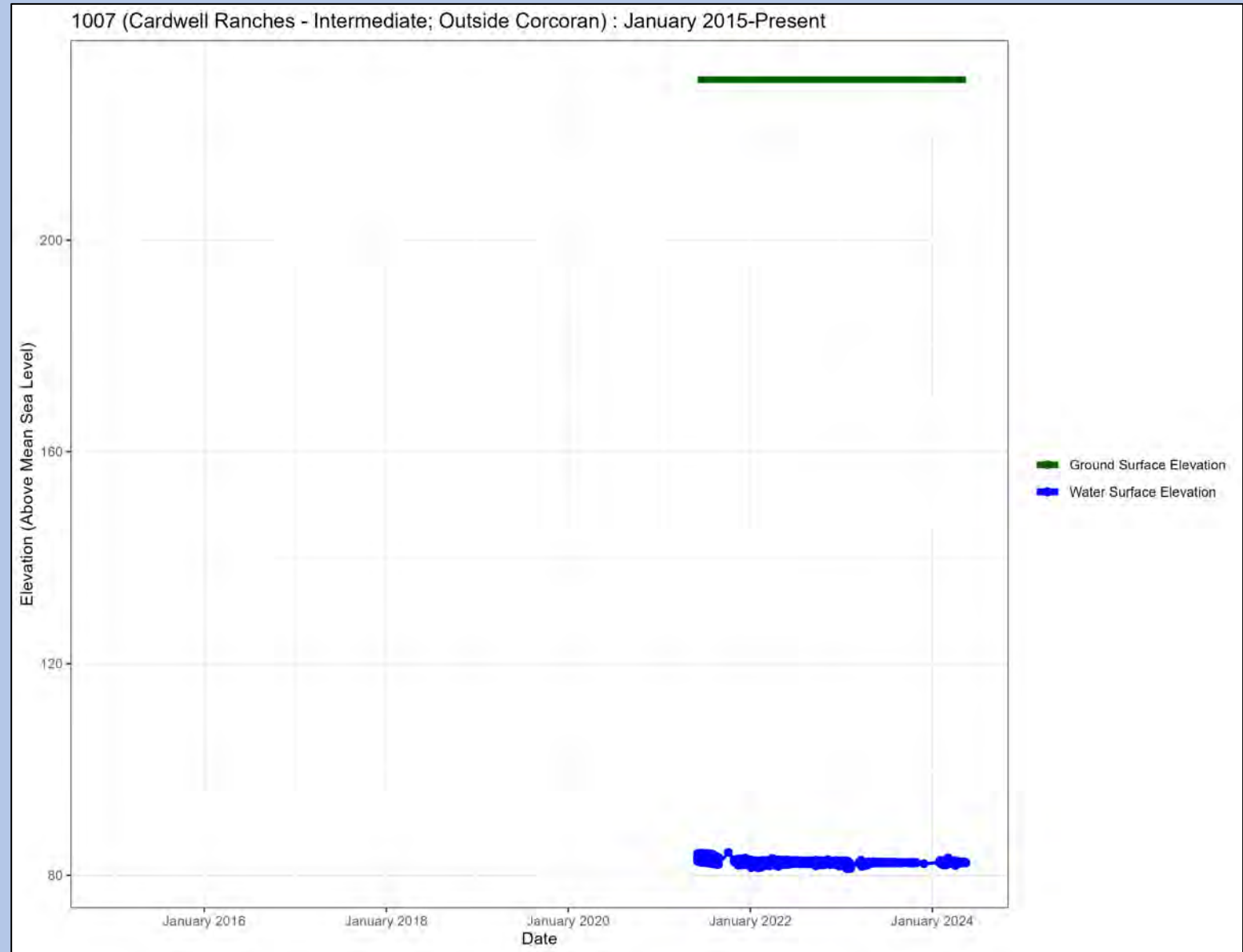
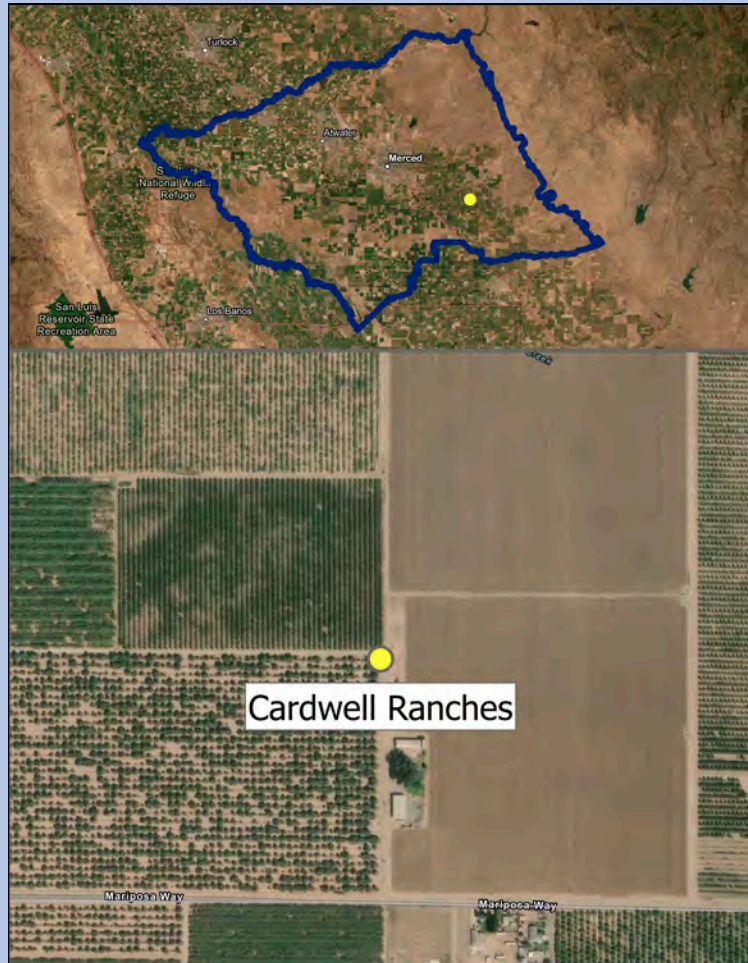
Principal Aquifer: Outside



Station ID: 1007

Well Name: Cardwell Ranches – Intermediate

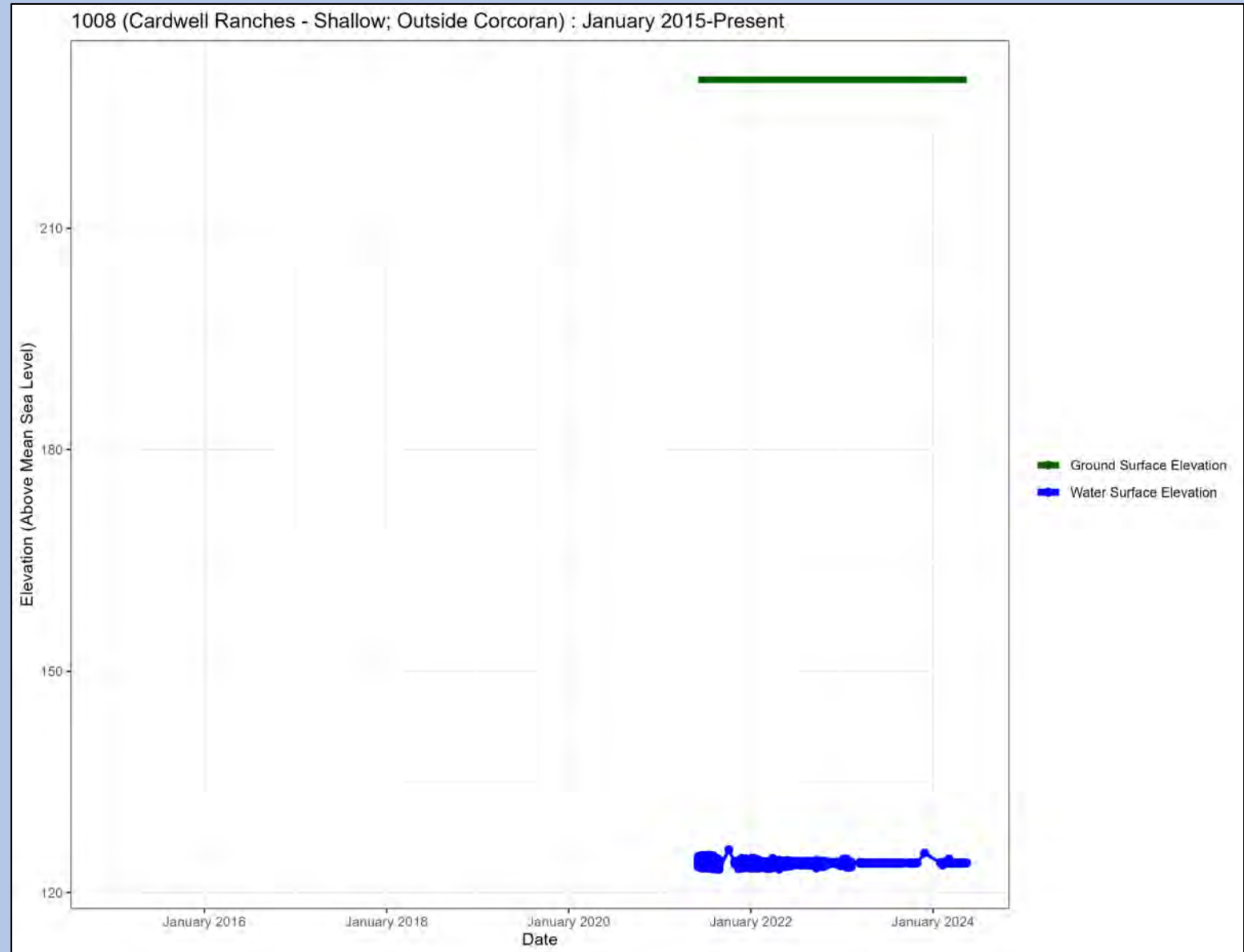
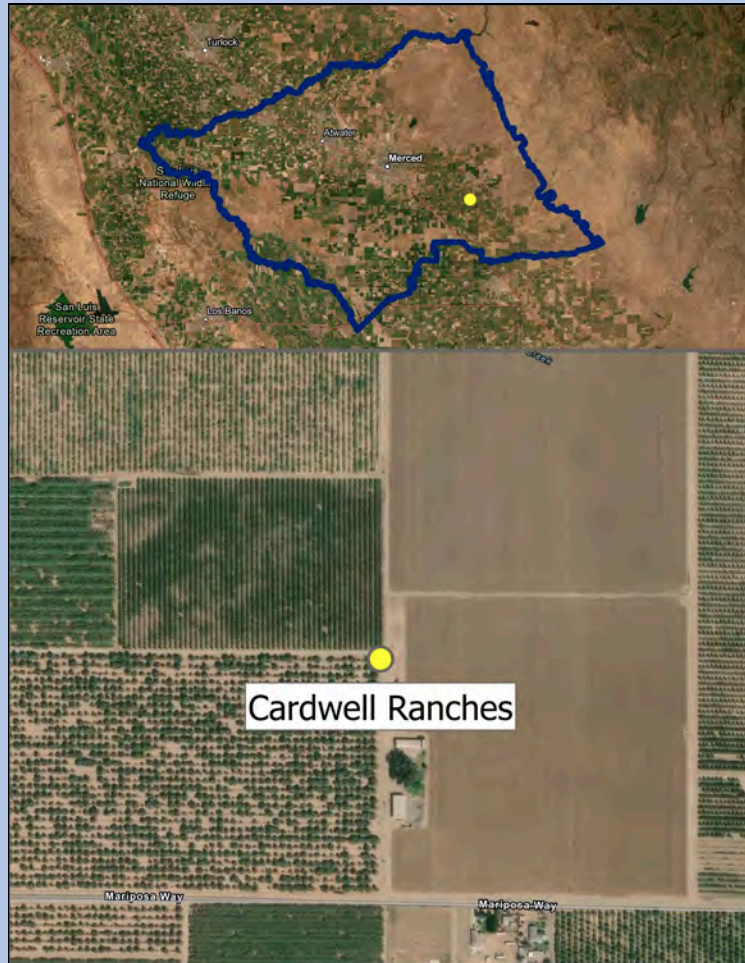
Principal Aquifer: Outside



Station ID: 1008

Well Name: Cardwell Ranches - Shallow

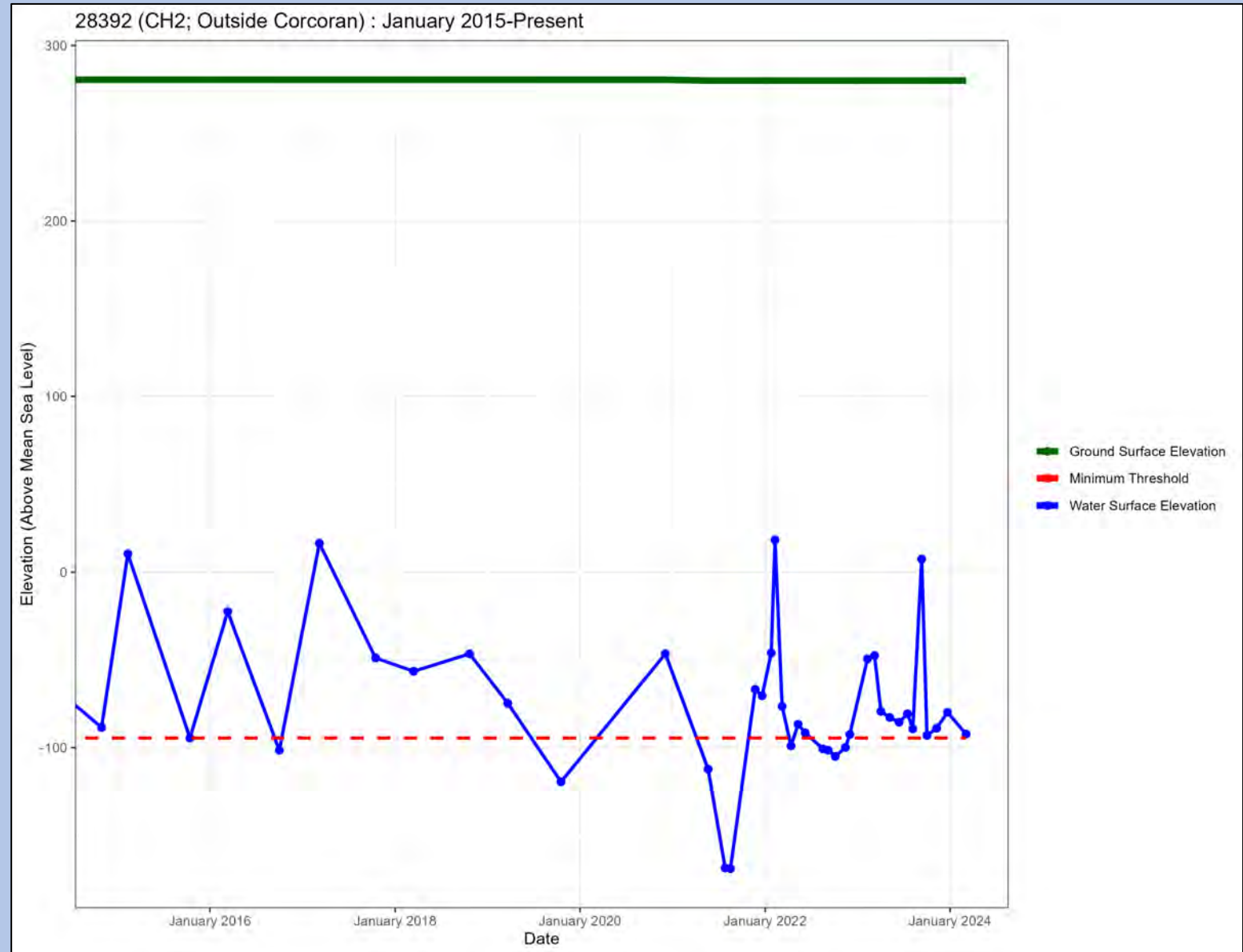
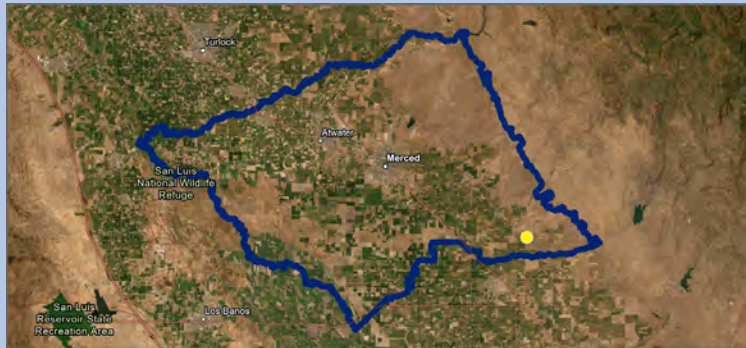
Principal Aquifer: Outside



Station ID: 28392

Well Name: CH2

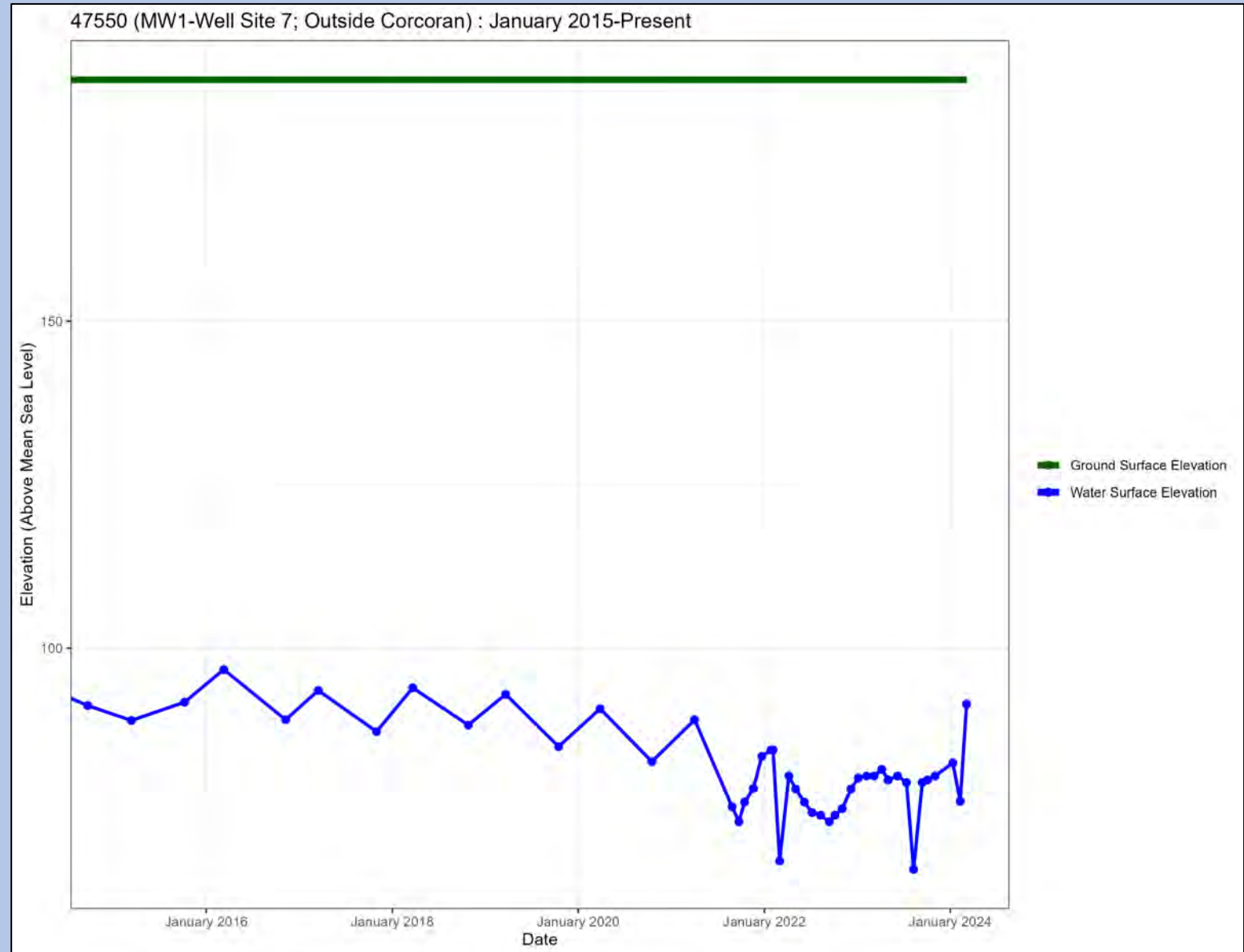
Principal Aquifer: Outside



Station ID: 47550

Well Name: MW1 – Well Site 7

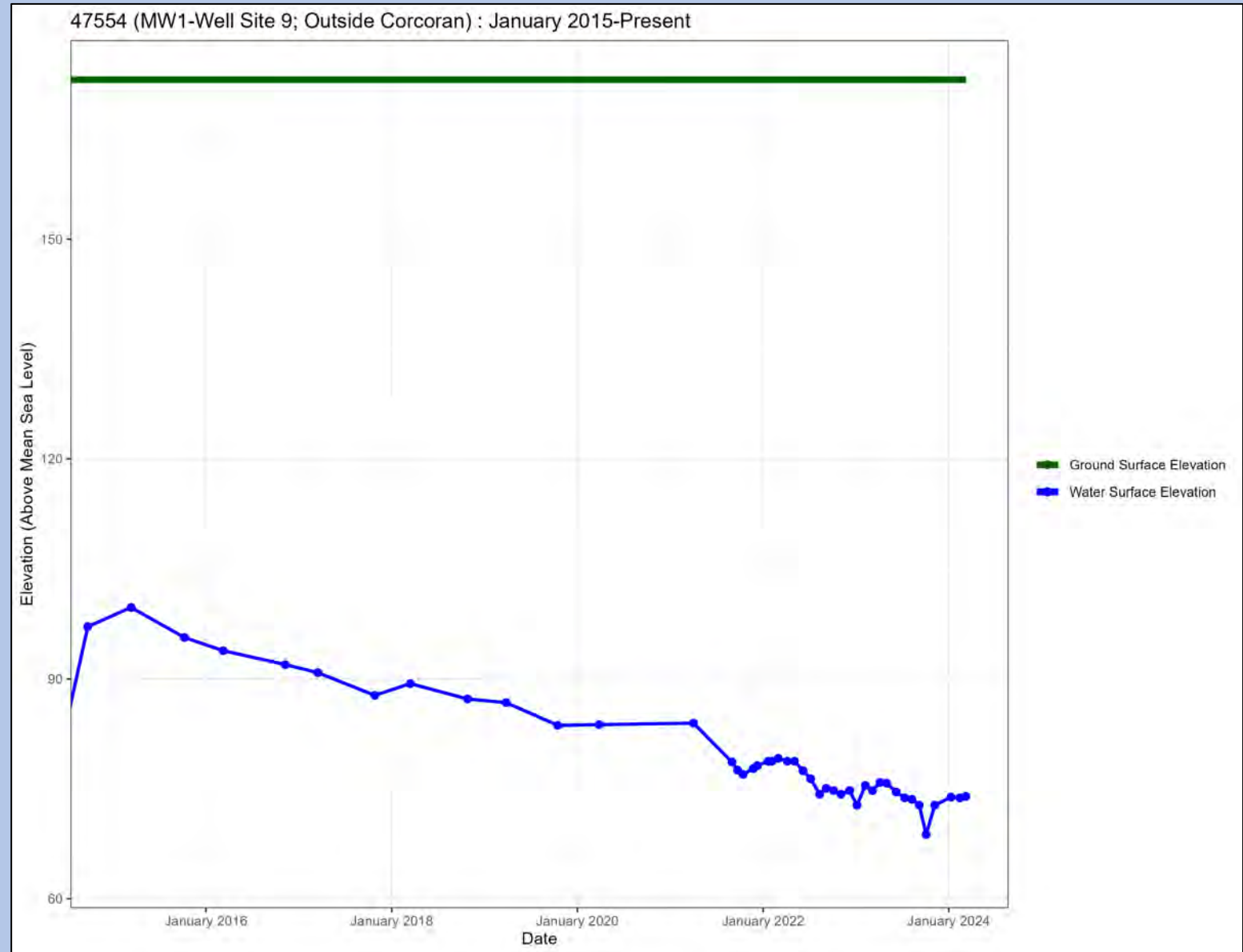
Principal Aquifer: Outside



Station ID: 47554

Well Name: MW1 – Well Site 9

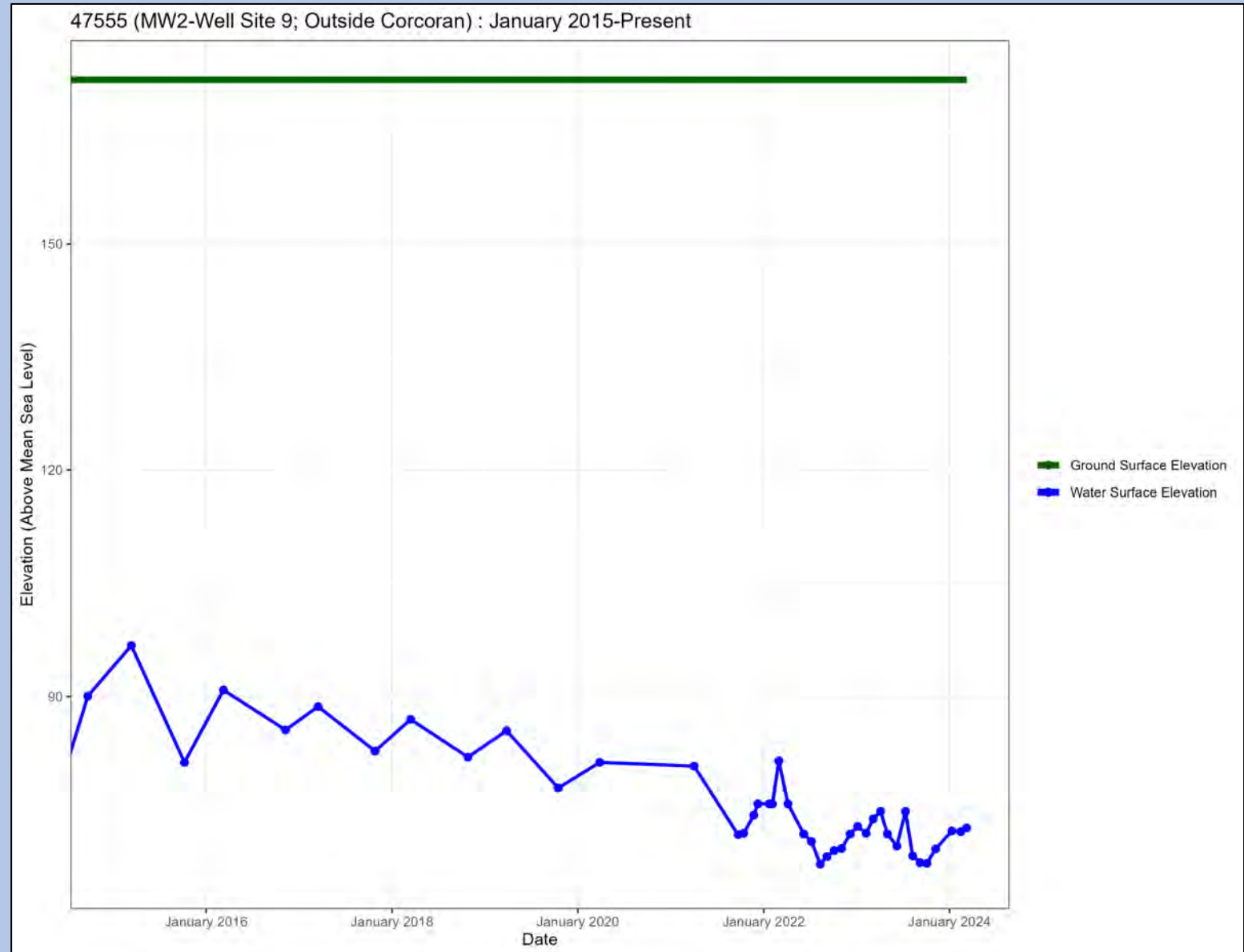
Principal Aquifer: Outside



Station ID: 47555

Well Name: MW2 – Well Site 9

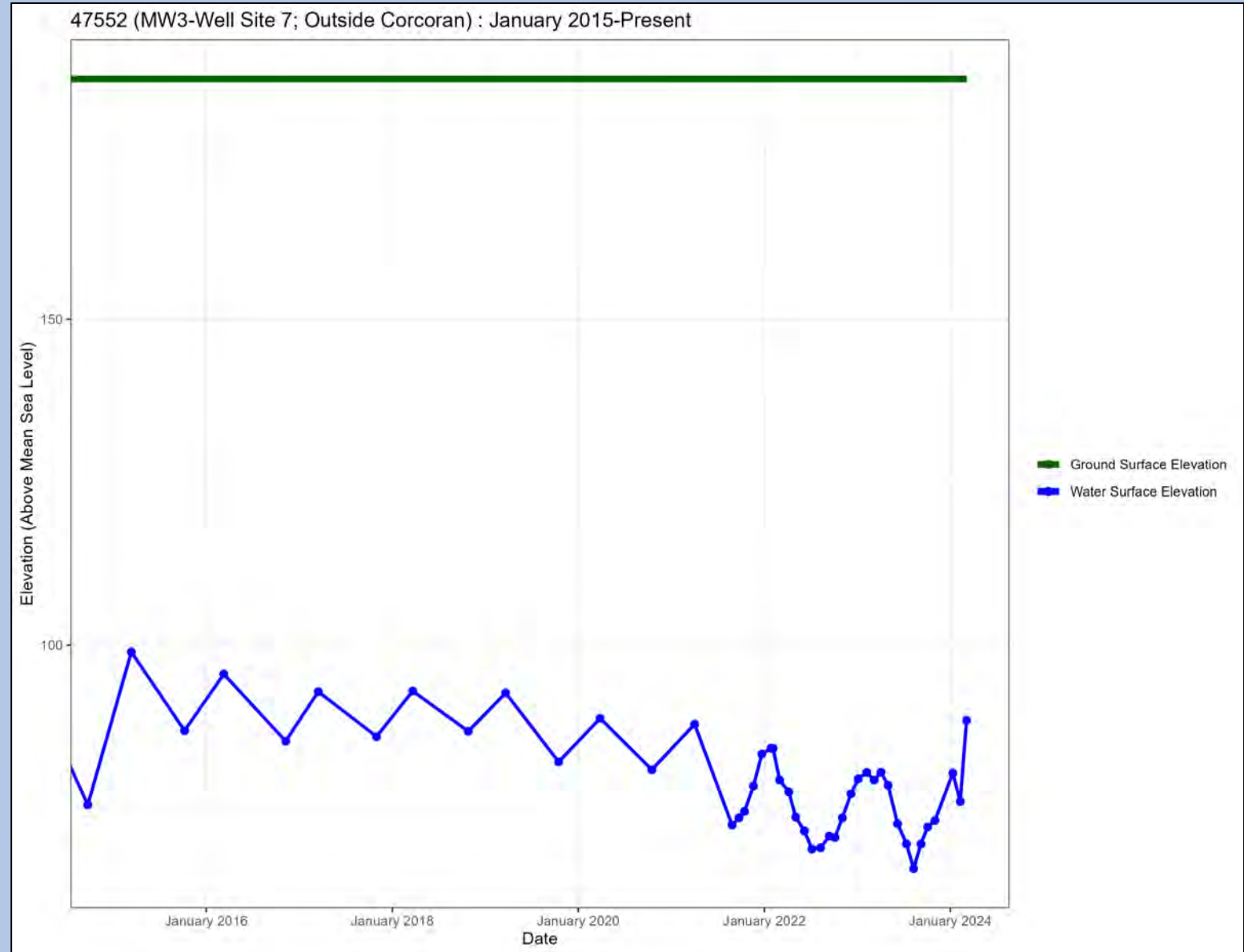
Principal Aquifer: Outside



Station ID: 47552

Well Name: MW3 – Well Site 7

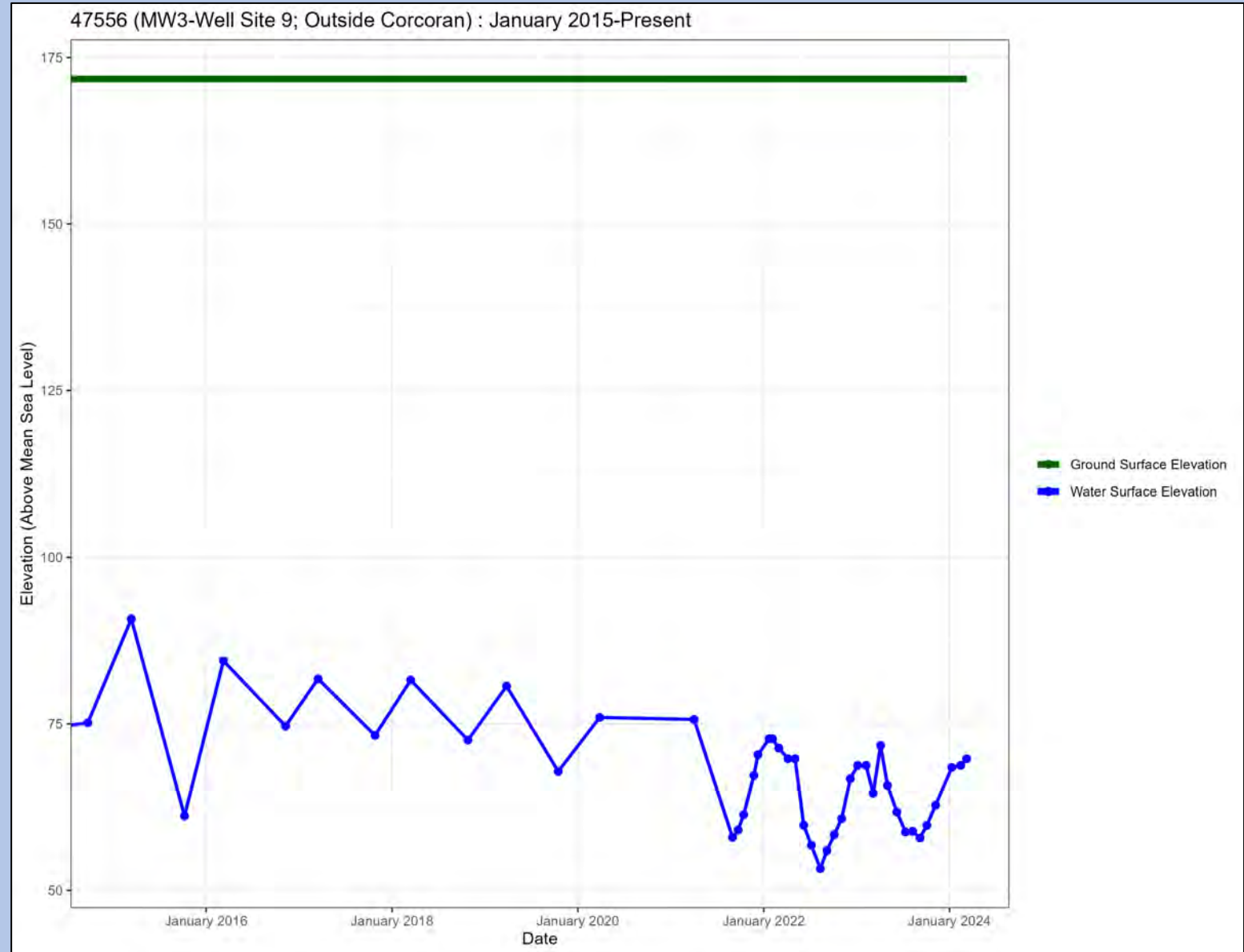
Principal Aquifer: Outside



Station ID: 47556

Well Name: MW3 – Well Site 9

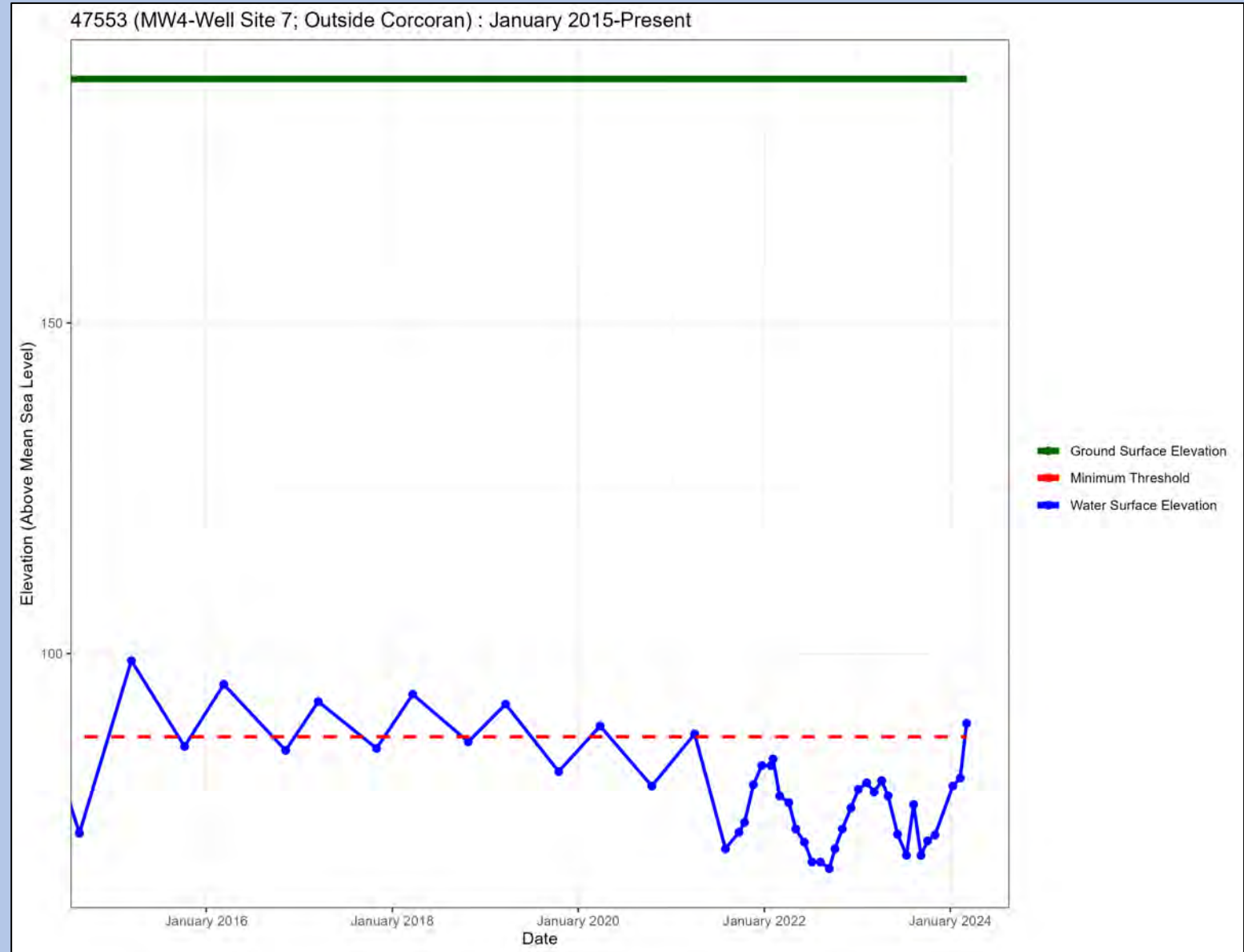
Principal Aquifer: Outside



Station ID: 47553

Well Name: MW4 – Well Site 7

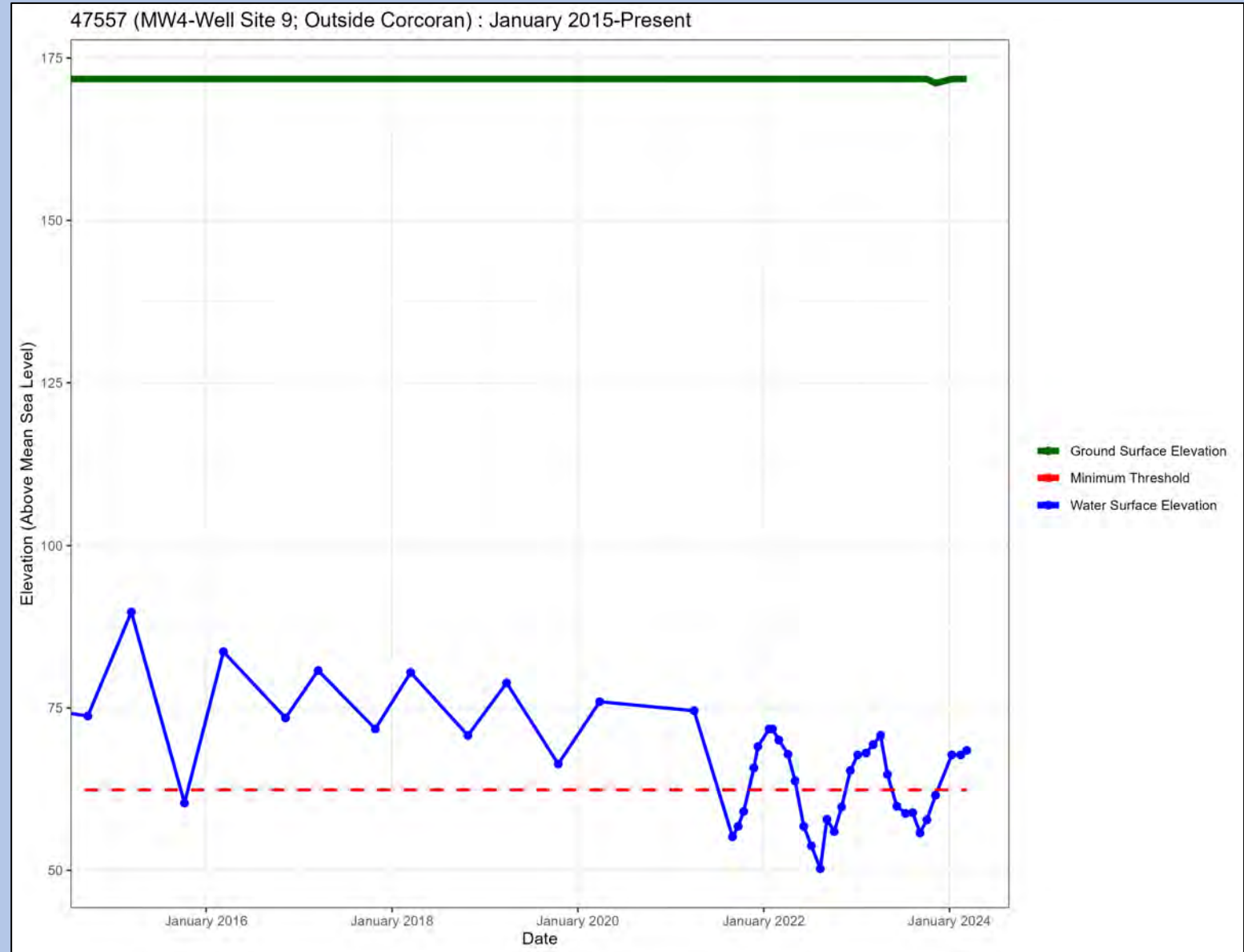
Principal Aquifer: Outside



Station ID: 47557

Well Name: MW4 – Well Site 9

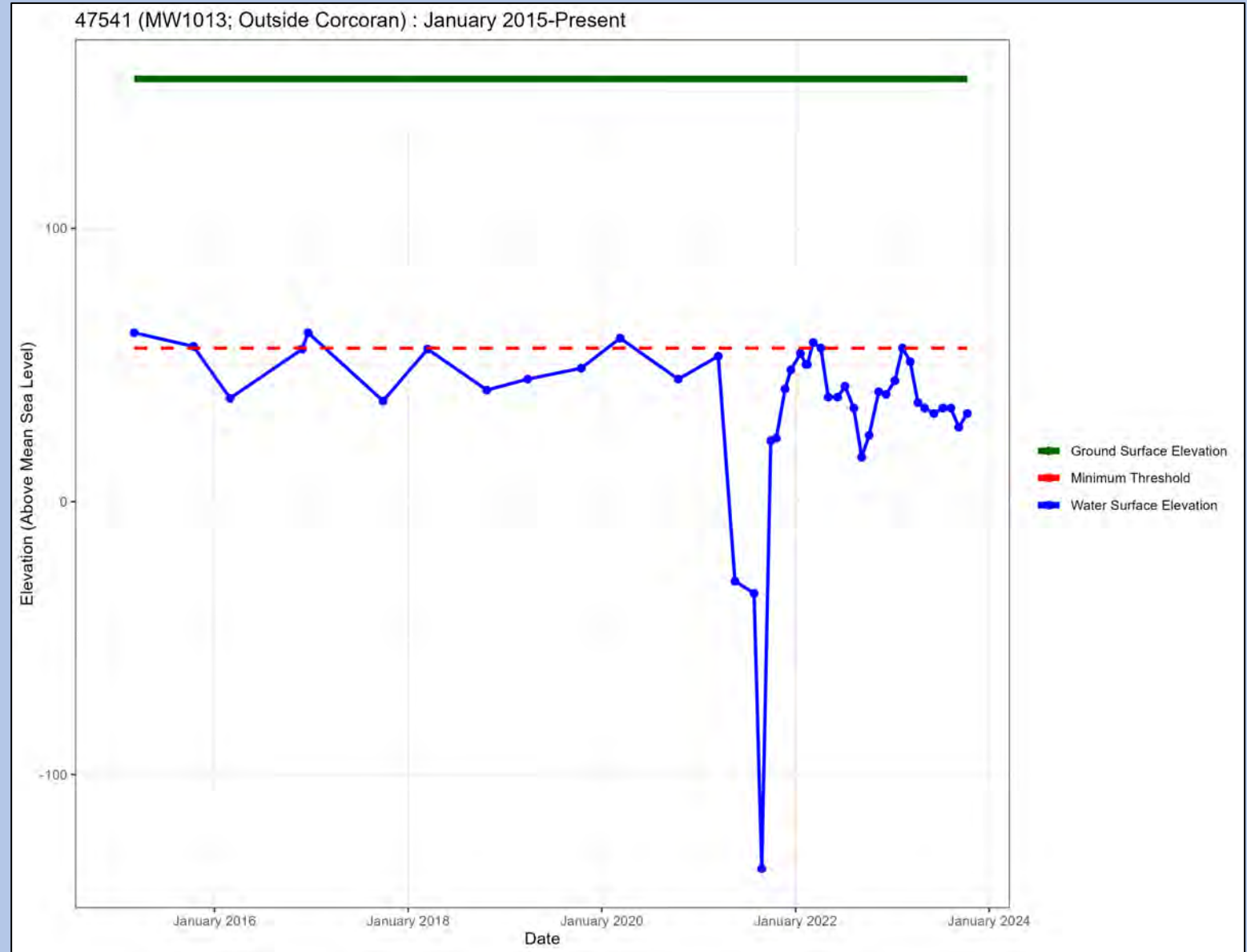
Principal Aquifer: Outside



Station ID: 47541

Well Name: MW1013

Principal Aquifer: Outside



Station ID: 53315

Well Name: Pump 4a

Principal Aquifer: Outside

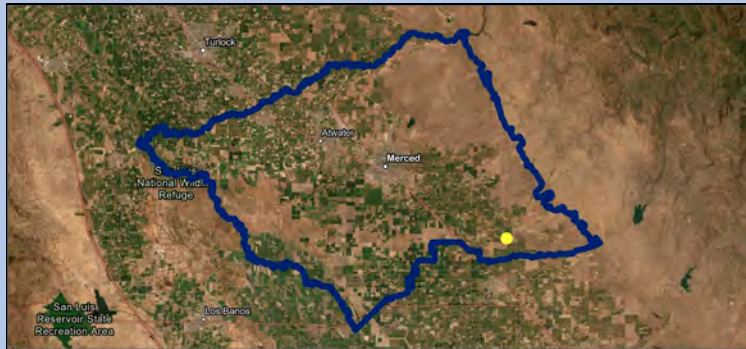


No longer measured. Currently evaluating alternatives.

Station ID: 53316

Well Name: Pump 5

Principal Aquifer: Outside

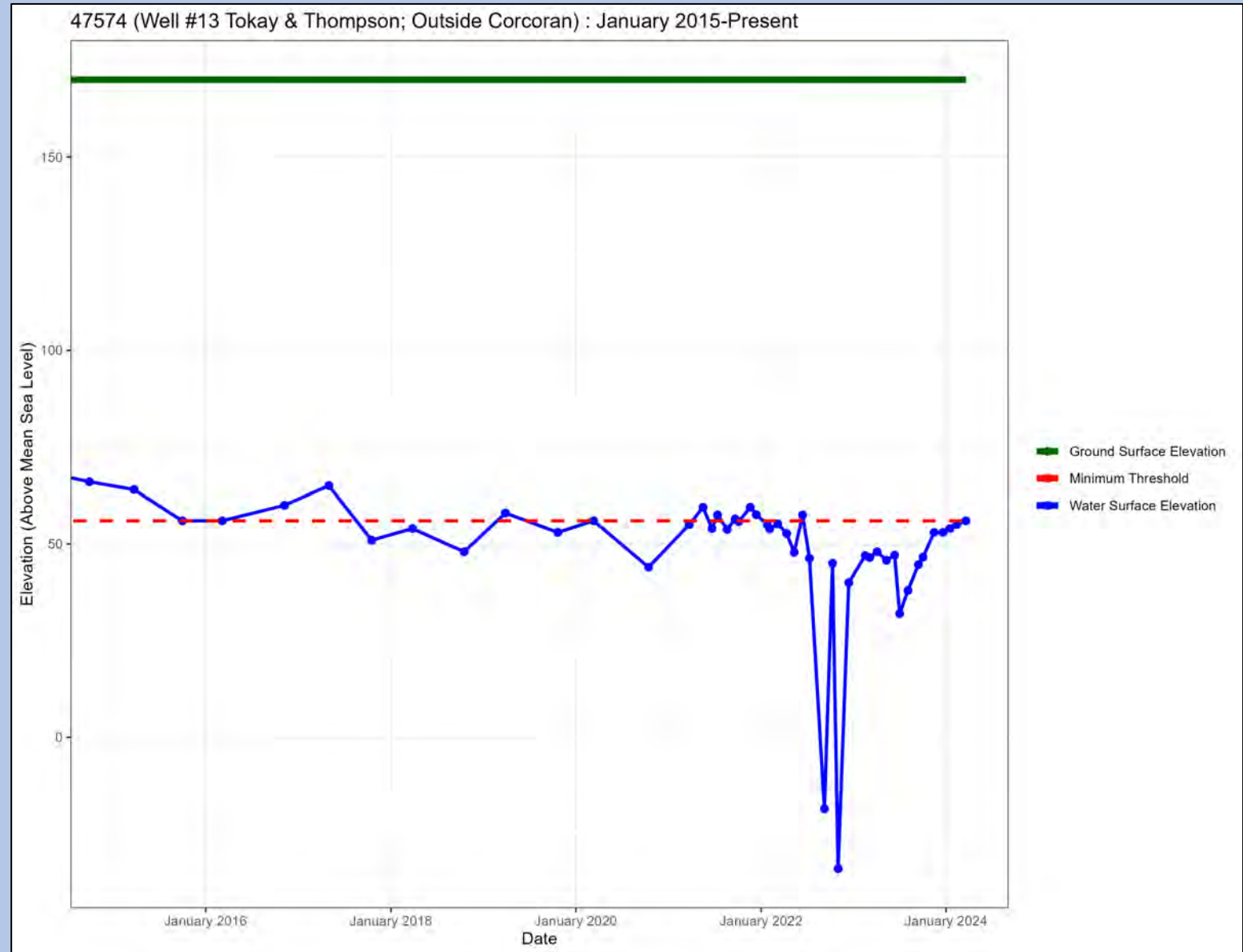


No longer measured. Currently evaluating alternatives.

Station ID: 47574

Well Name: Well #13 Tokay & Thompson

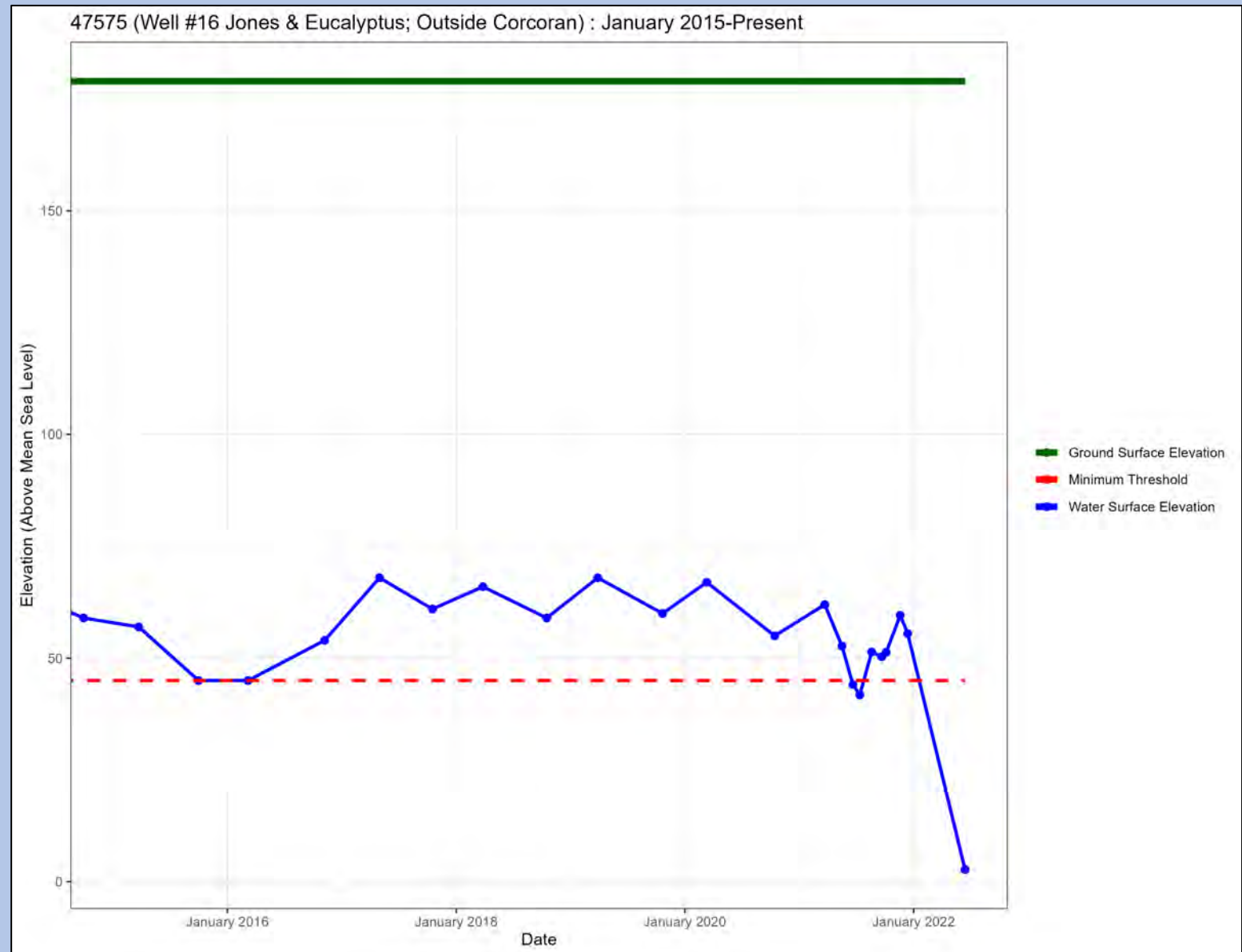
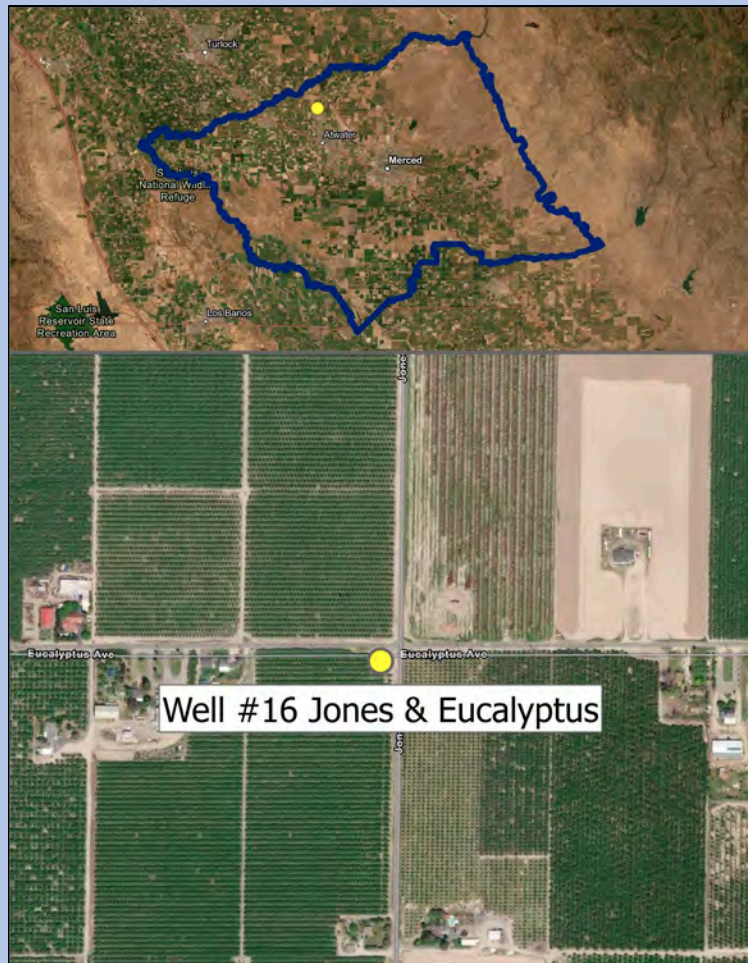
Principal Aquifer: Outside



Station ID: 47575

Well Name: Well #16 Jones & Eucalyptus

Principal Aquifer: Outside



Station ID: 1018

Well Name: Upper Bear Well 3

Principal Aquifer: Outside

