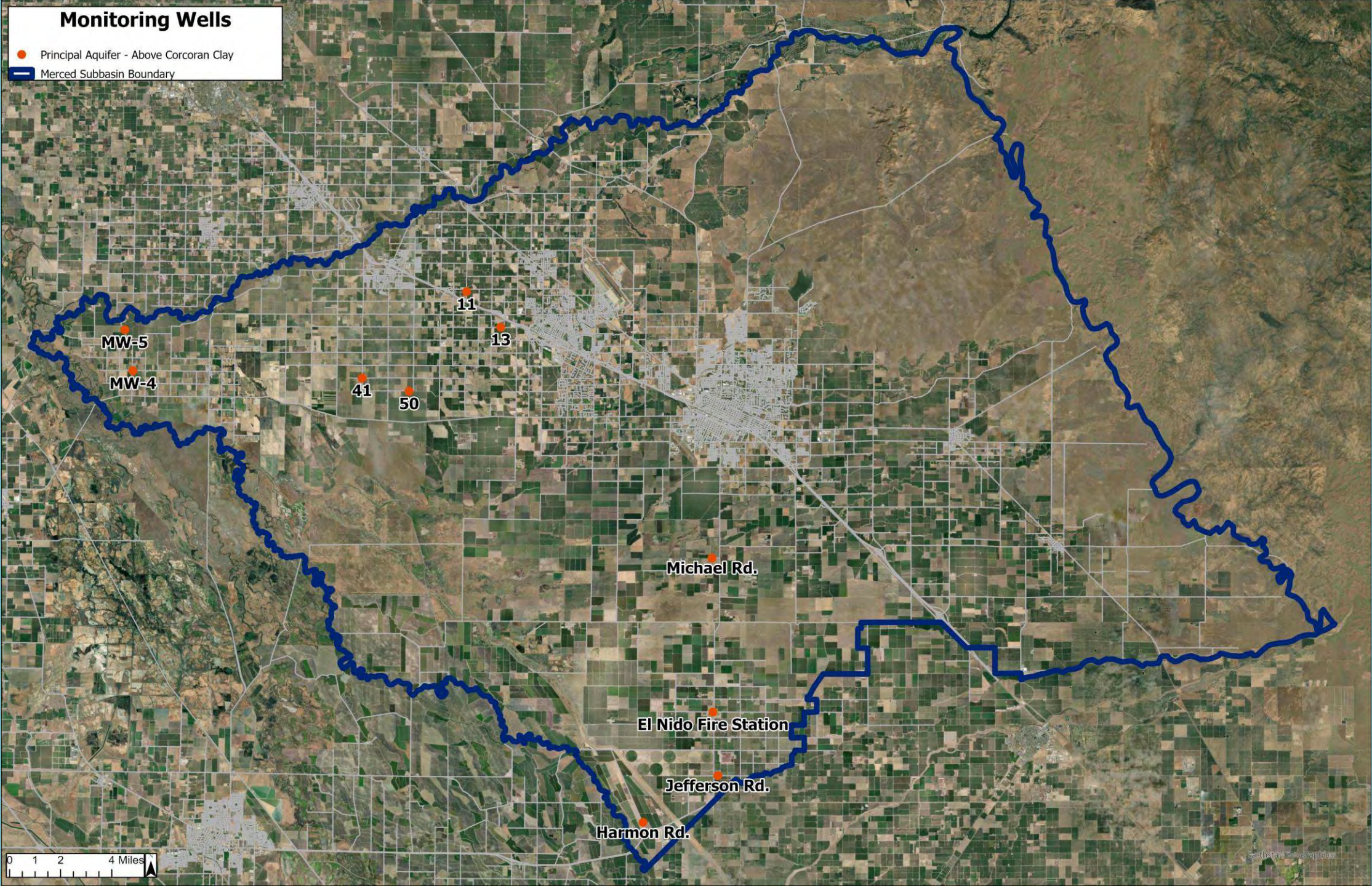


Monitoring Wells

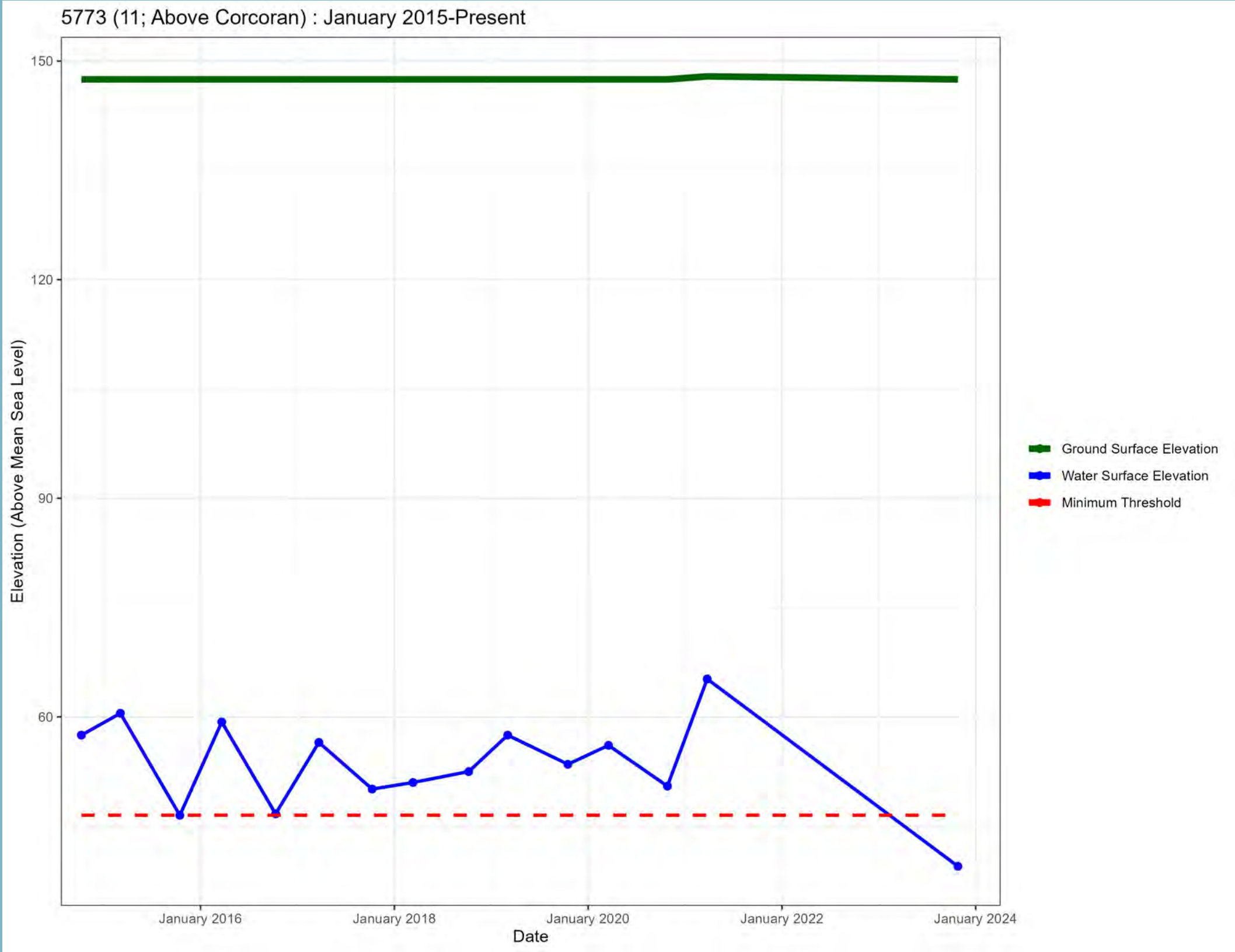
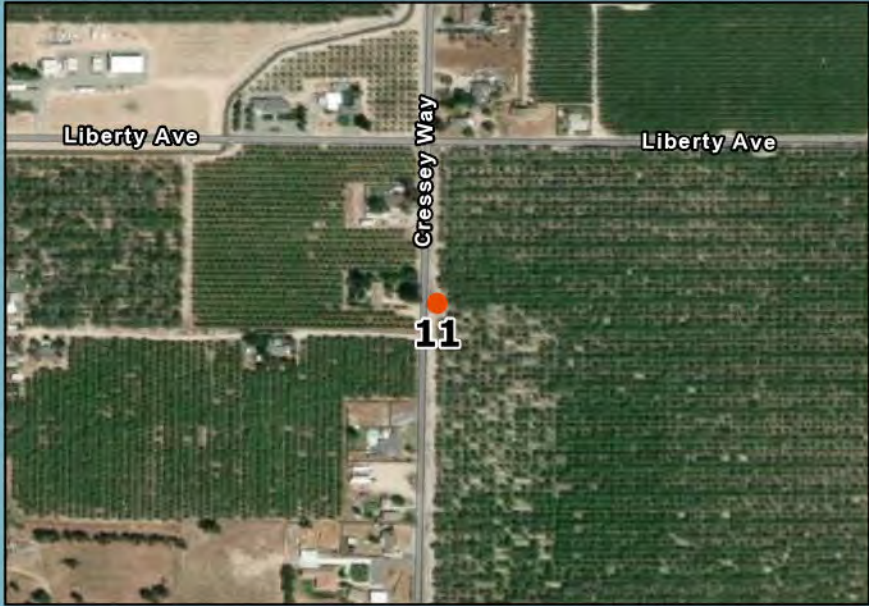
- Principal Aquifer - Above Corcoran Clay
- ▬ Merced Subbasin Boundary



Station ID: 5773

Well Name: 11

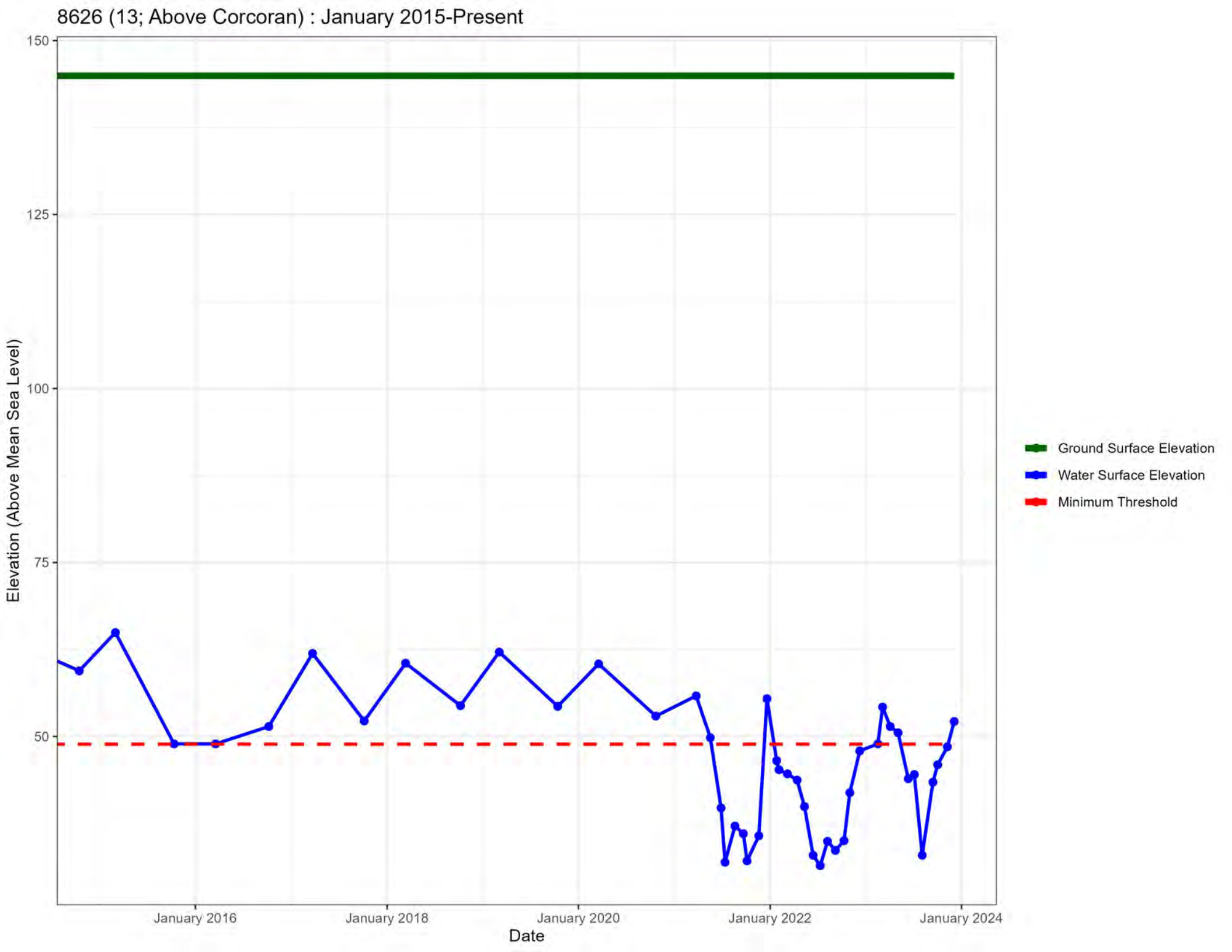
Principal Aquifer: Above



Station ID: 8626

Well Name: 13

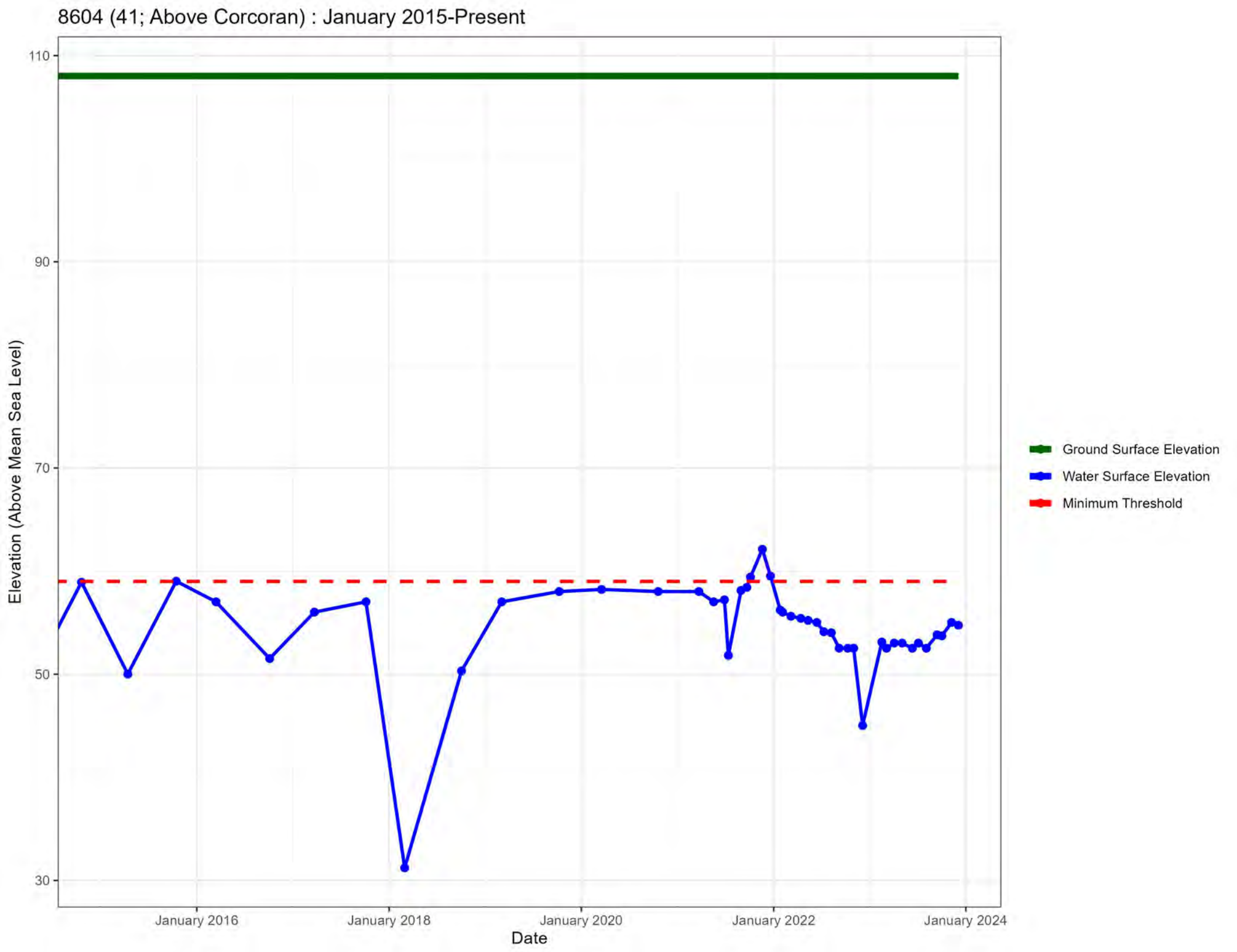
Principal Aquifer: Above



Station ID: 8604

Well Name: 41

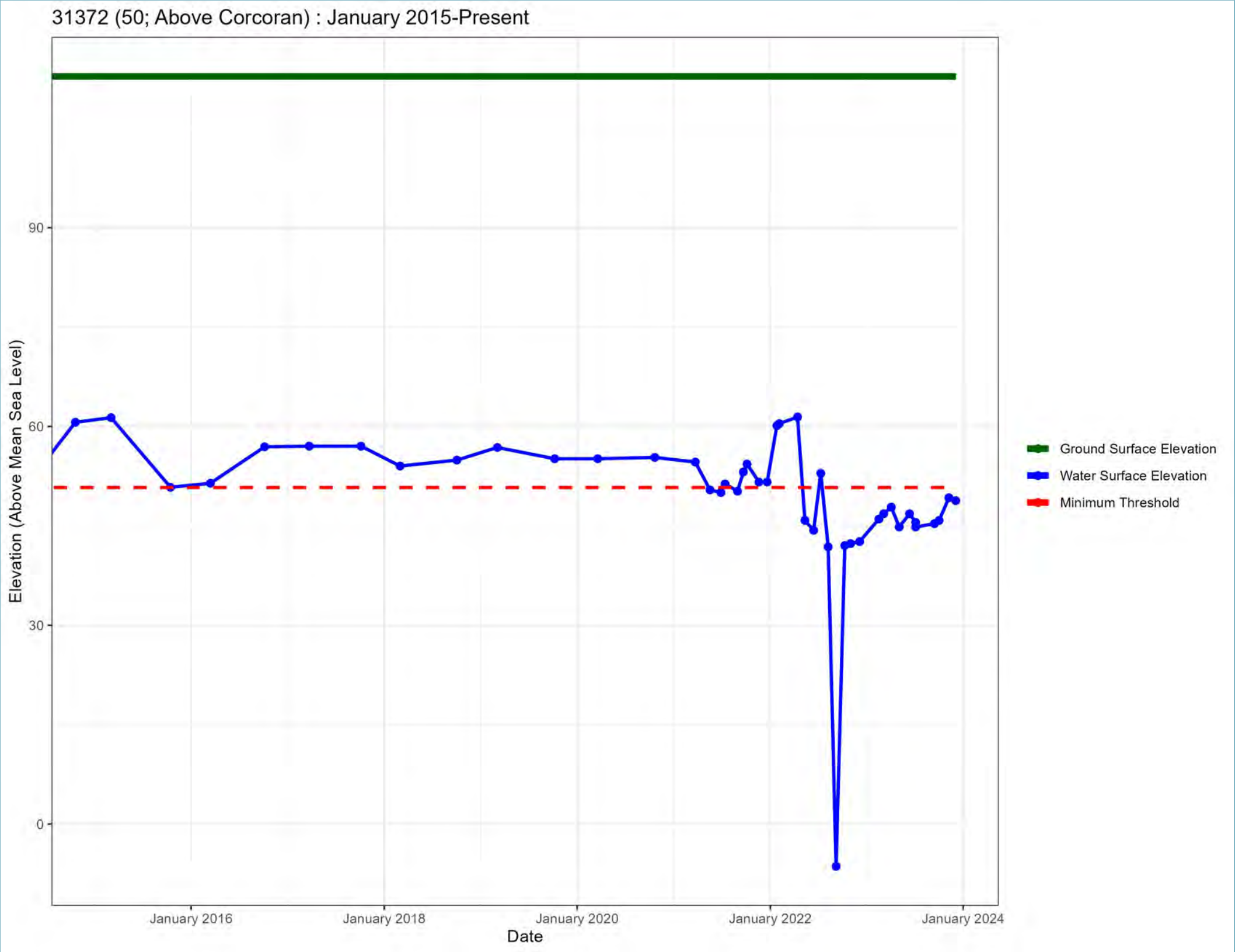
Principal Aquifer: Above



Station ID: 31372

Well Name: 50

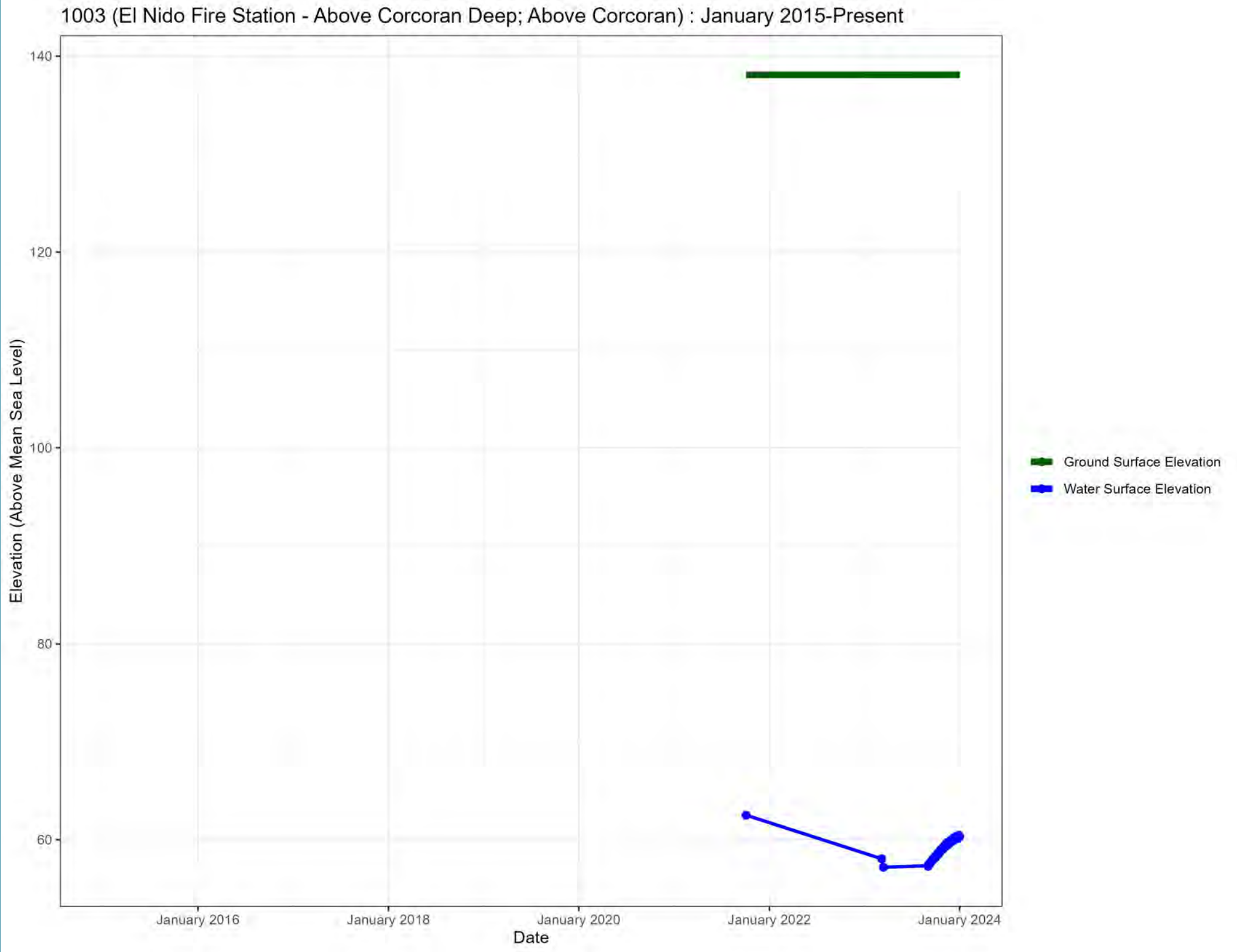
Principal Aquifer: Above



Station ID: 1003

Well Name: El Nido Fire Station - Above Corcoran Deep

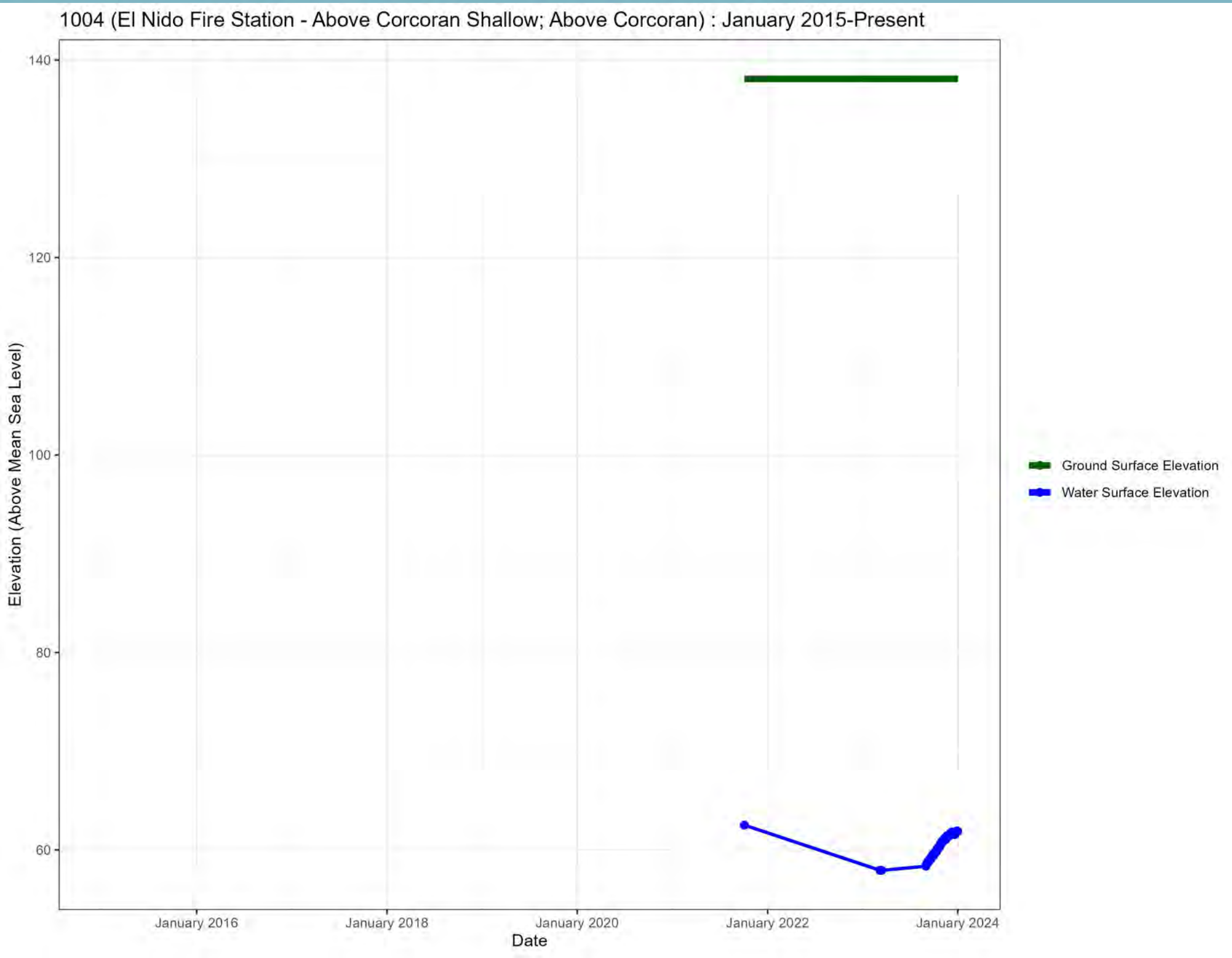
Principal Aquifer: Above



Station ID: 1004

Well Name: El Nido Fire Station - Above Corcoran Shallow

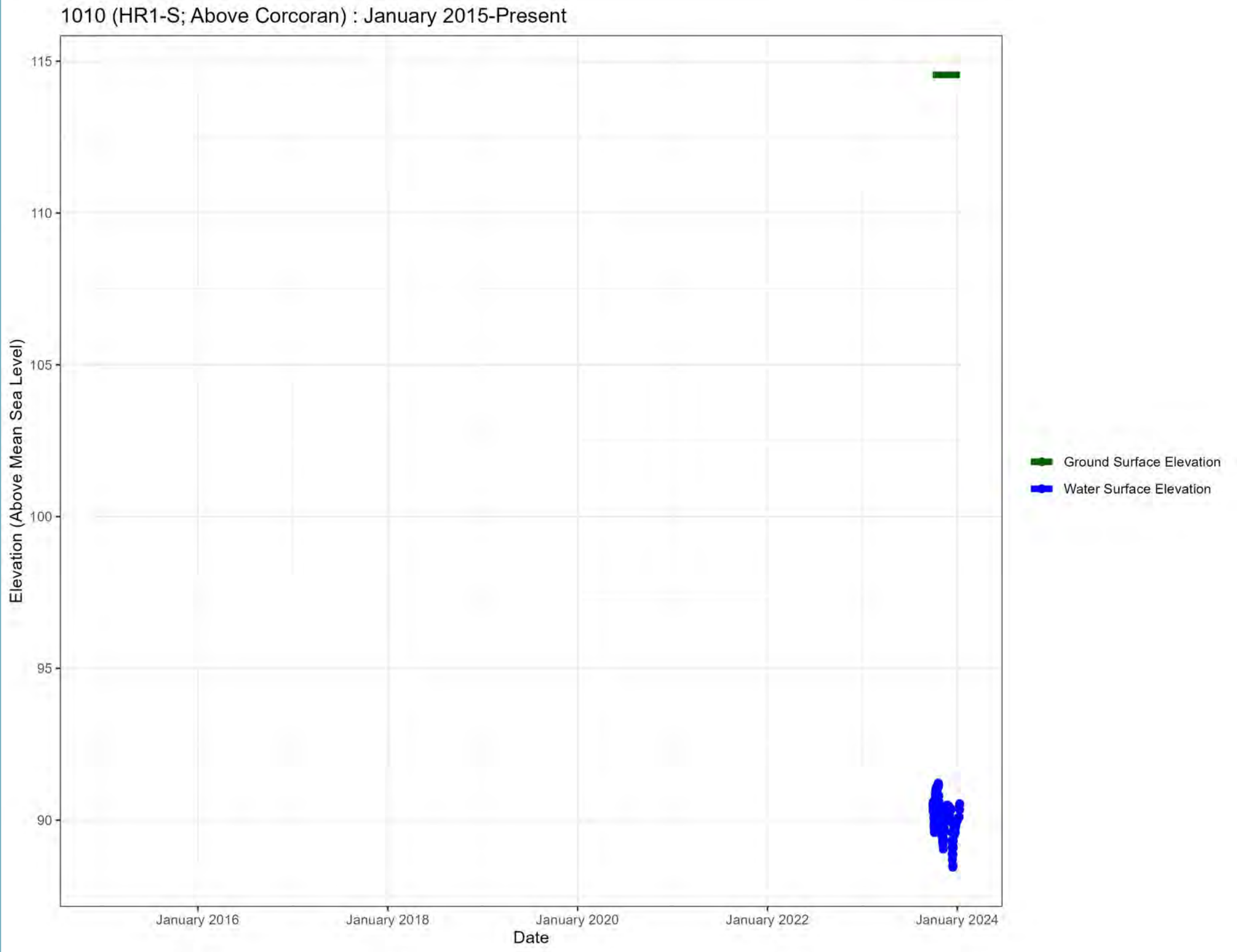
Principal Aquifer: Above



Station ID: 1010

Well Name: Harmon Road - Shallow

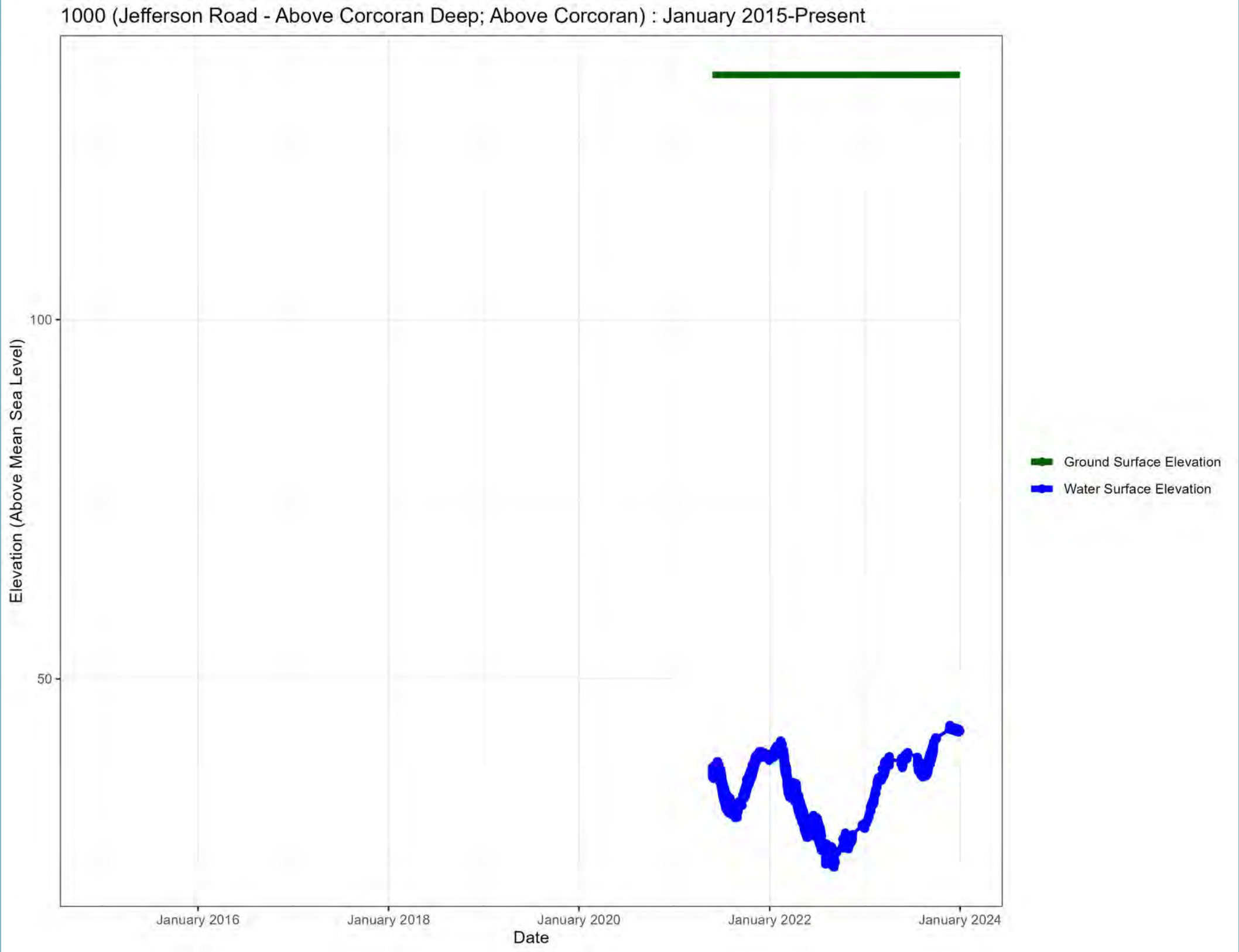
Principal Aquifer: Above



Station ID: 1000

Well Name: Jefferson Road - Above Corcoran Deep

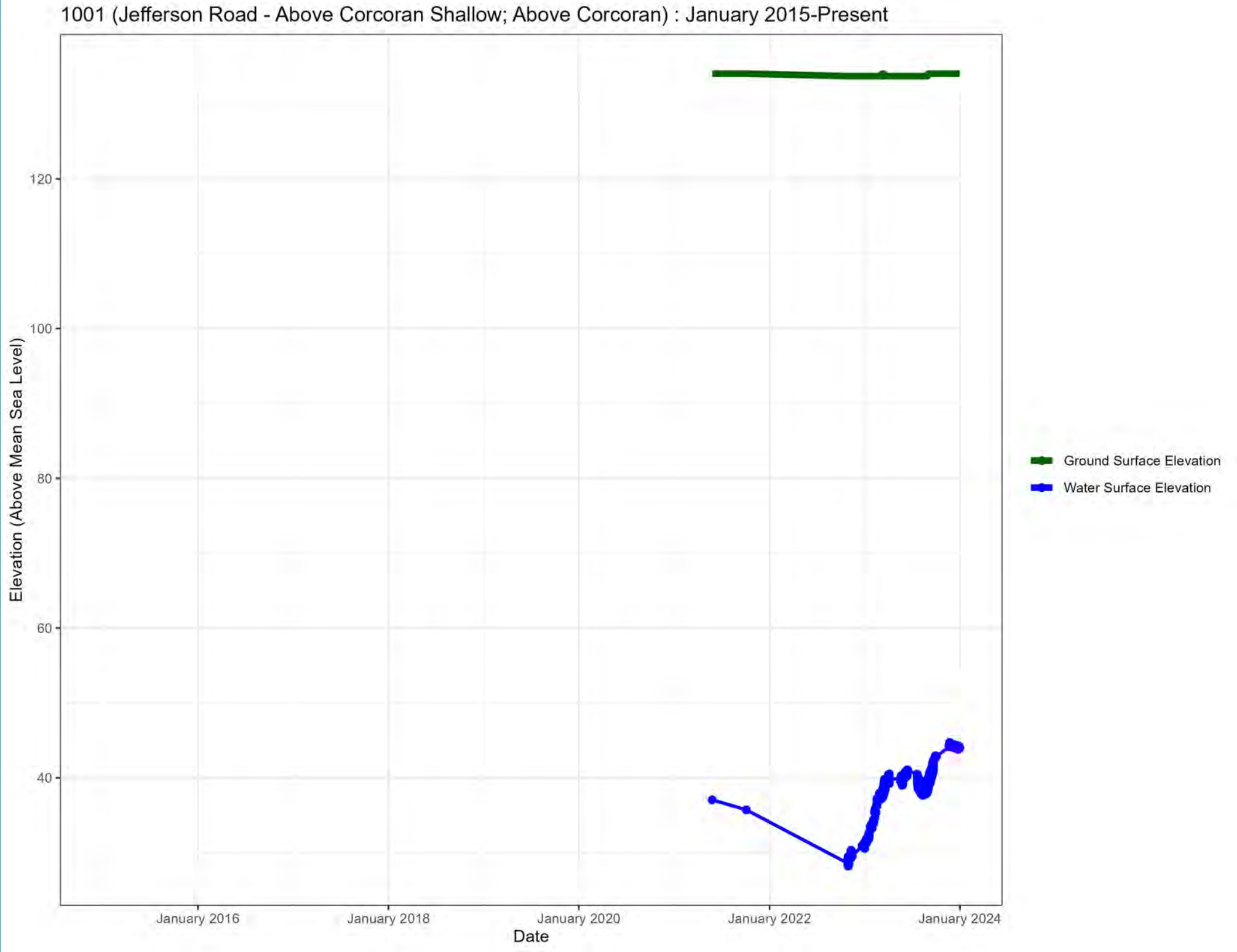
Principal Aquifer: Above



Station ID: 1001

Well Name: Jefferson Road - Above Corcoran Shallow

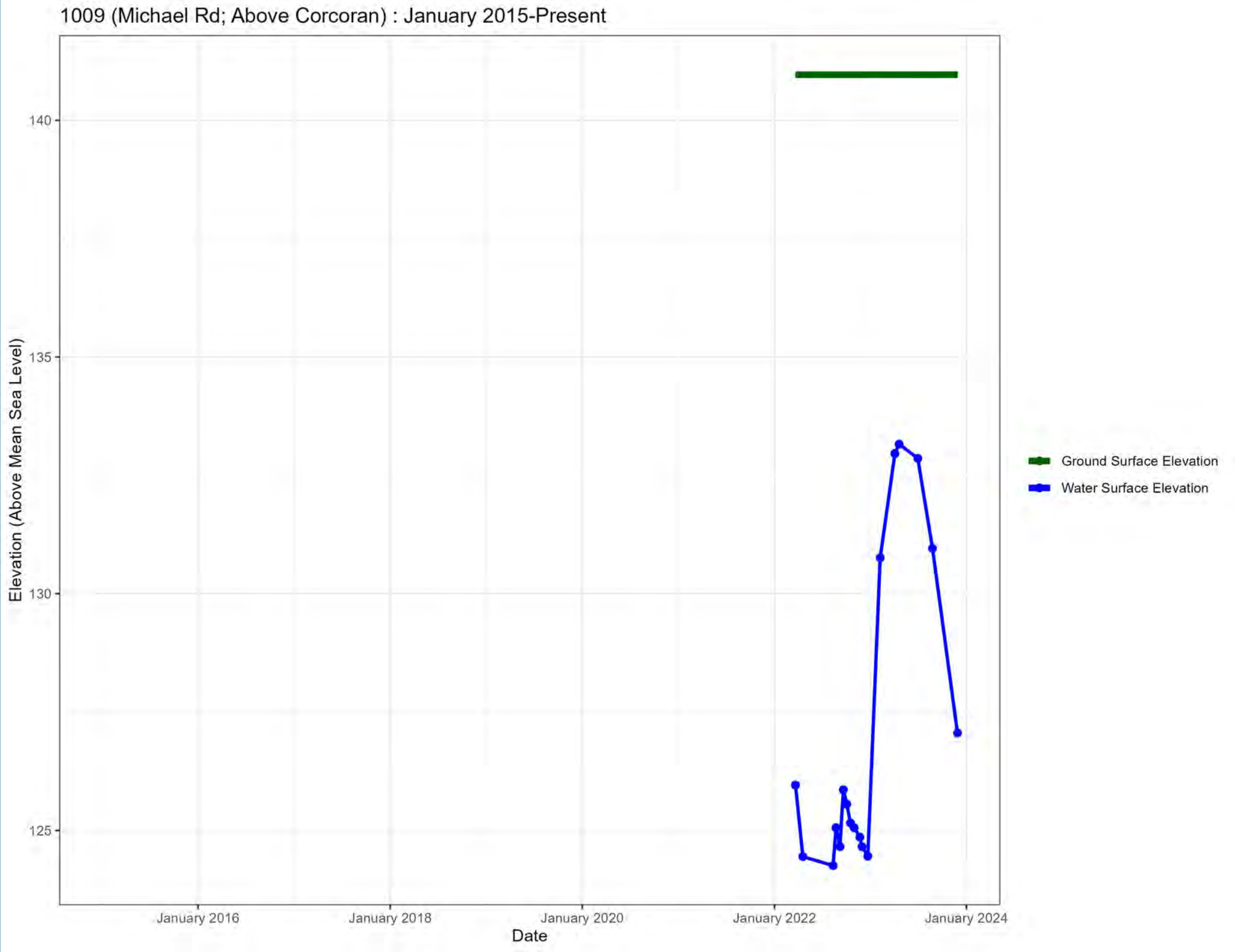
Principal Aquifer: Above



Station ID: 1009

Well Name: Michael Road

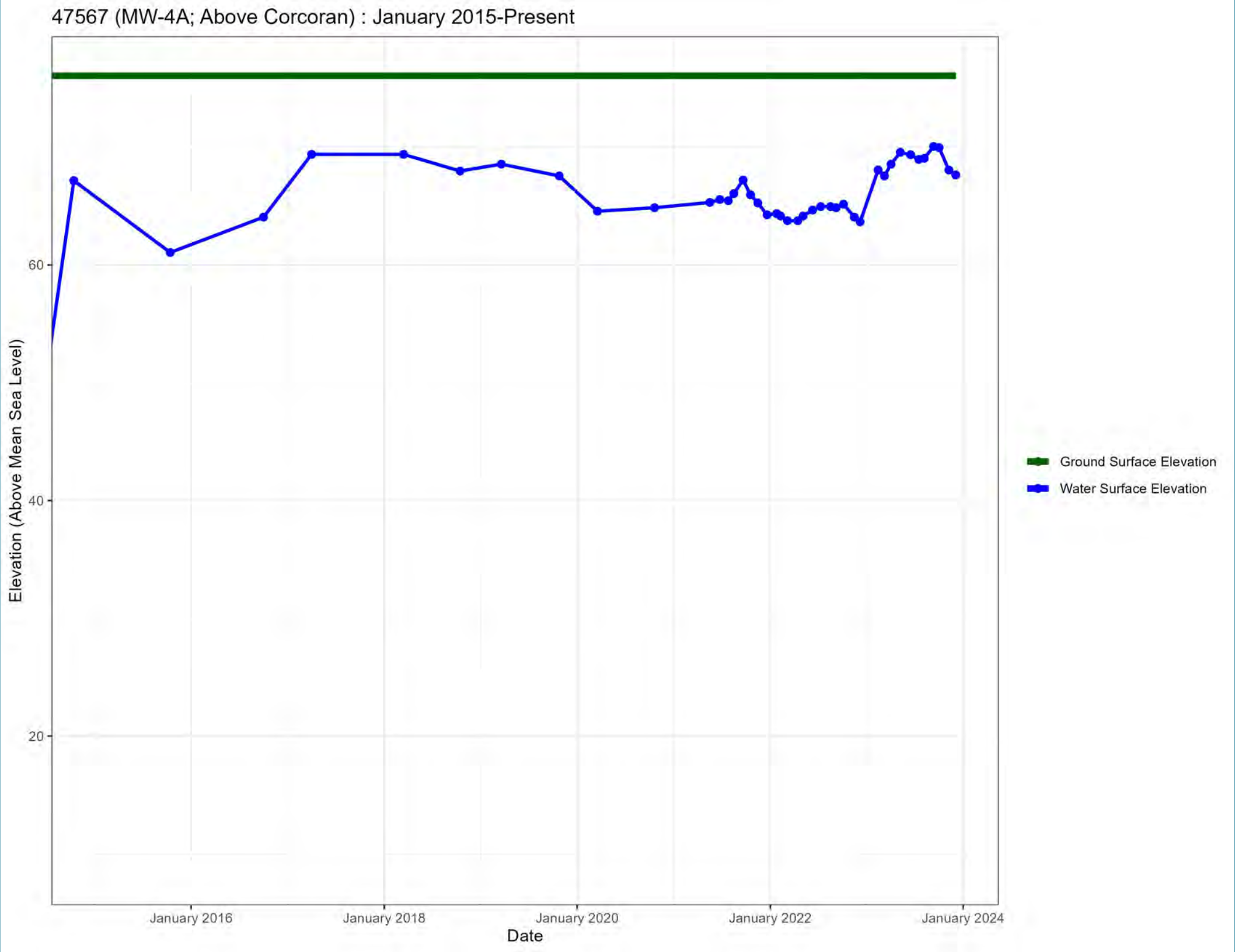
Principal Aquifer: Above



Station ID: 47567

Well Name: MW-4A

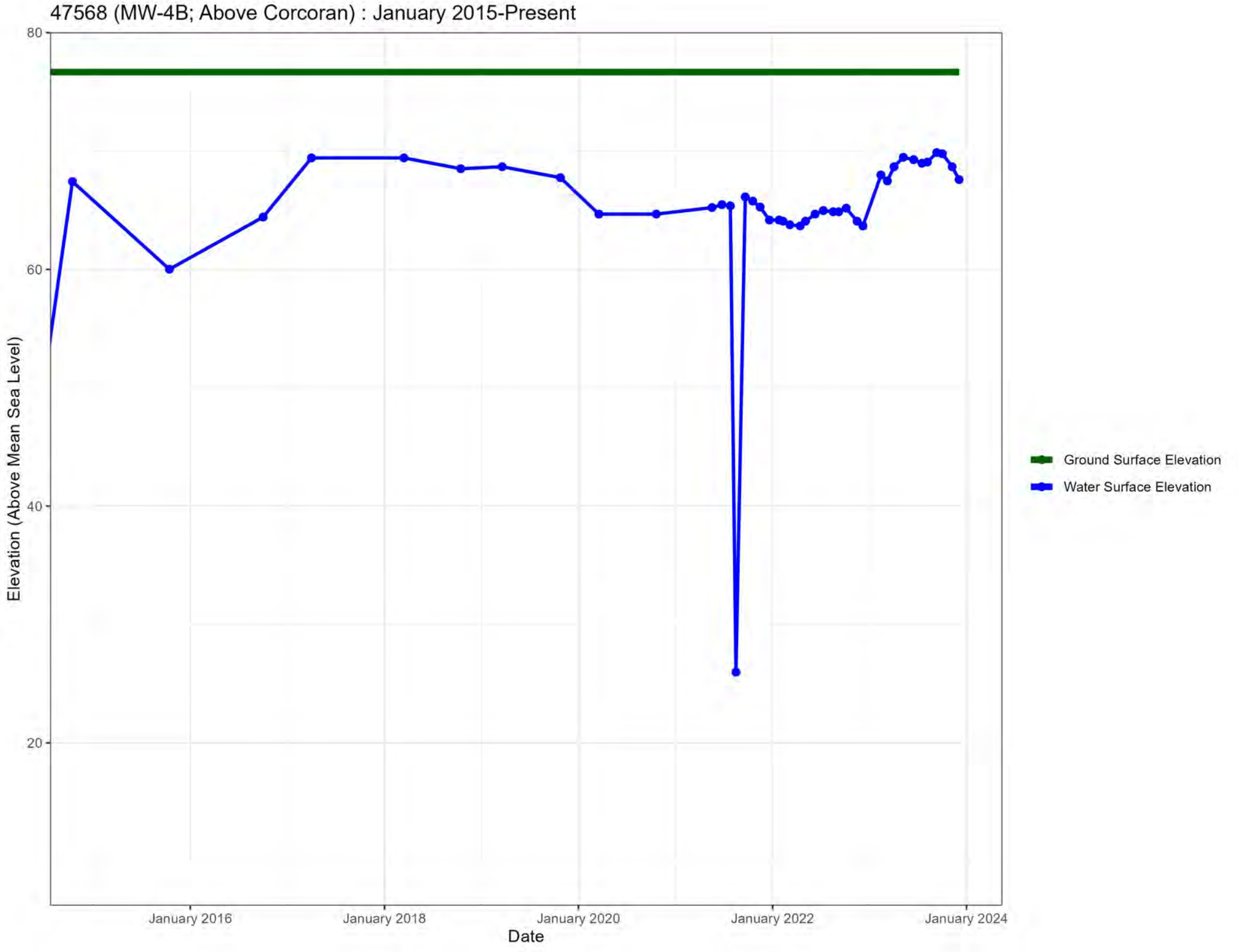
Principal Aquifer: Above



Station ID: 47568

Well Name: MW-4B

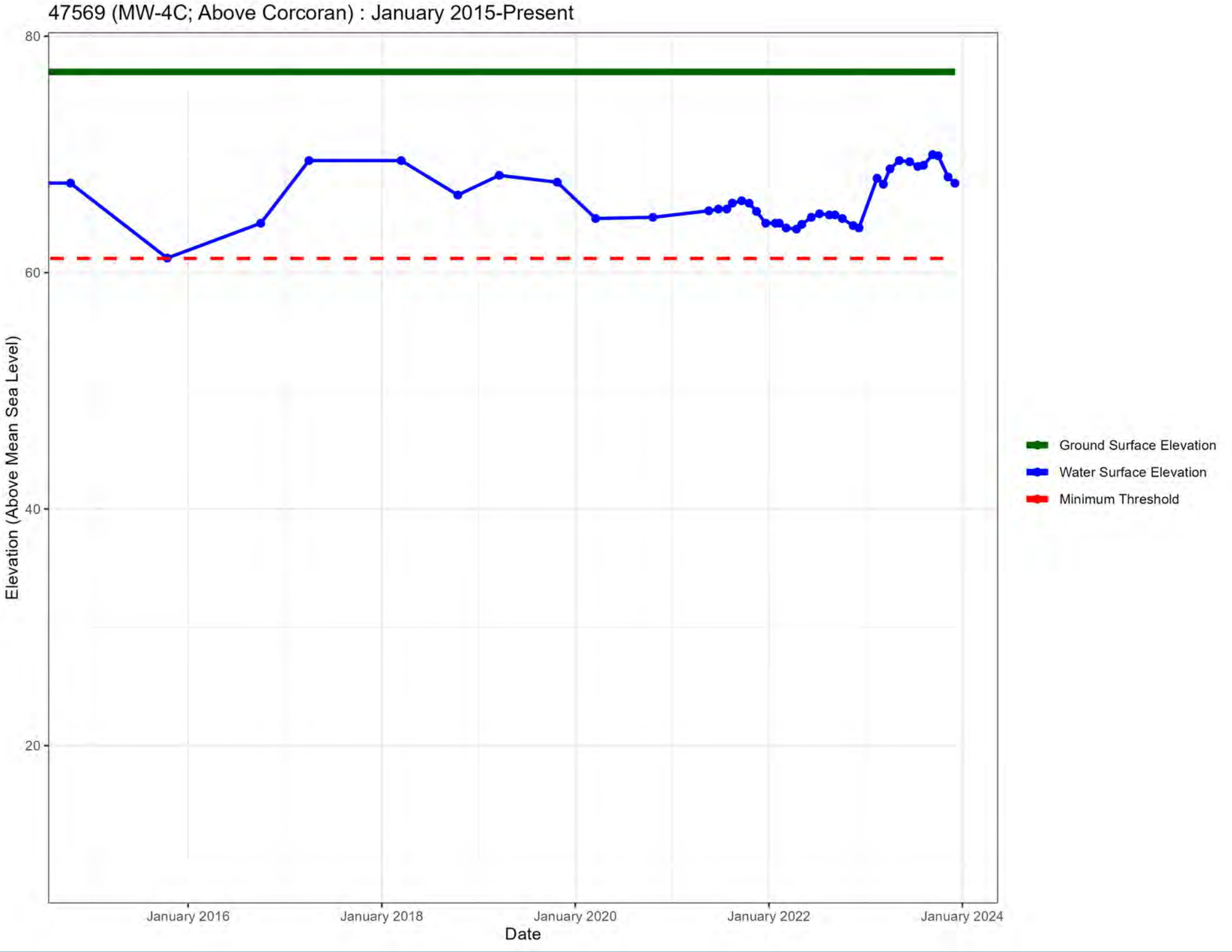
Principal Aquifer: Above



Station ID: 47569

Well Name: MW-4C

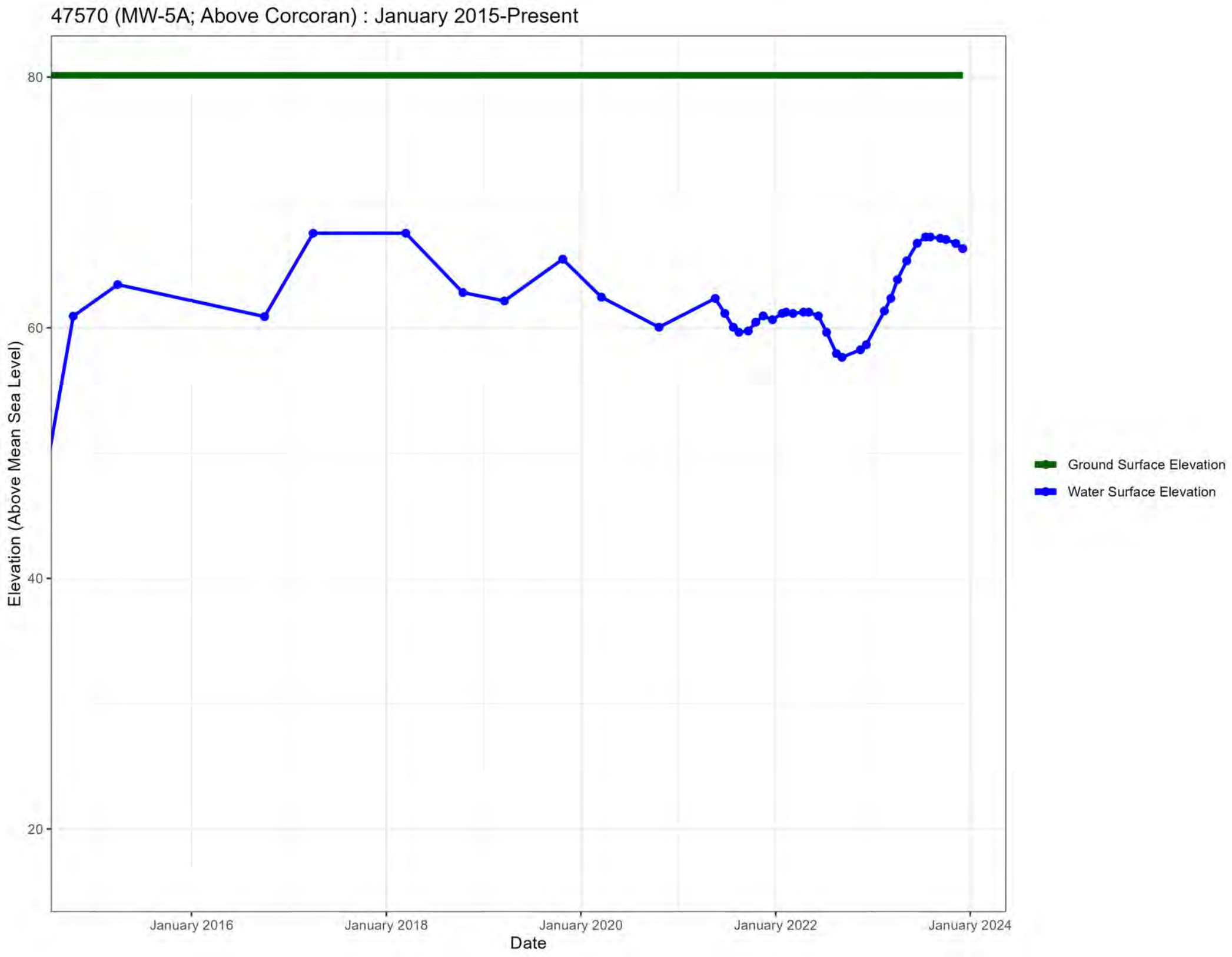
Principal Aquifer: Above



Station ID: 47570

Well Name: MW-5A

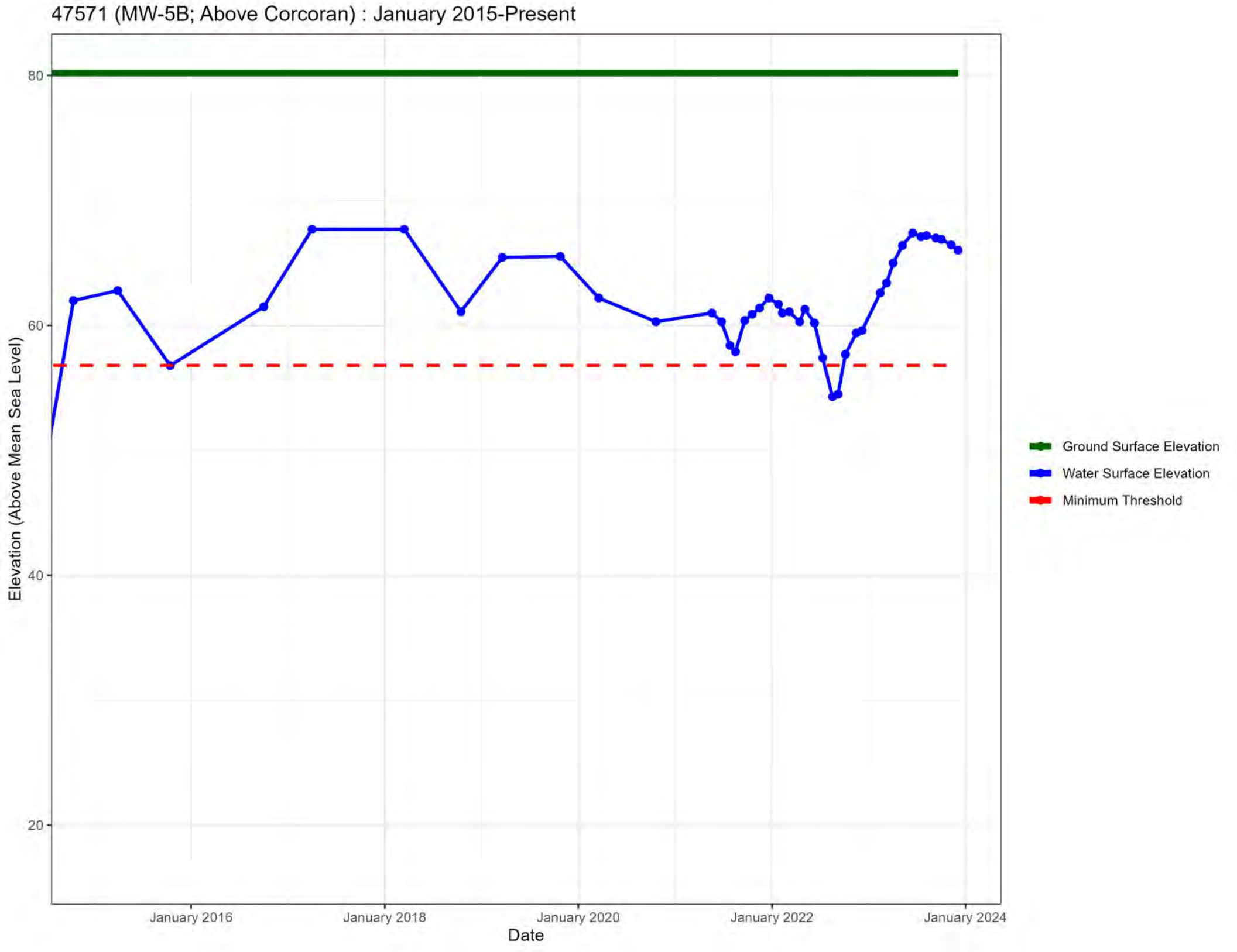
Principal Aquifer: Above



Station ID: 47571

Well Name: MW-5B

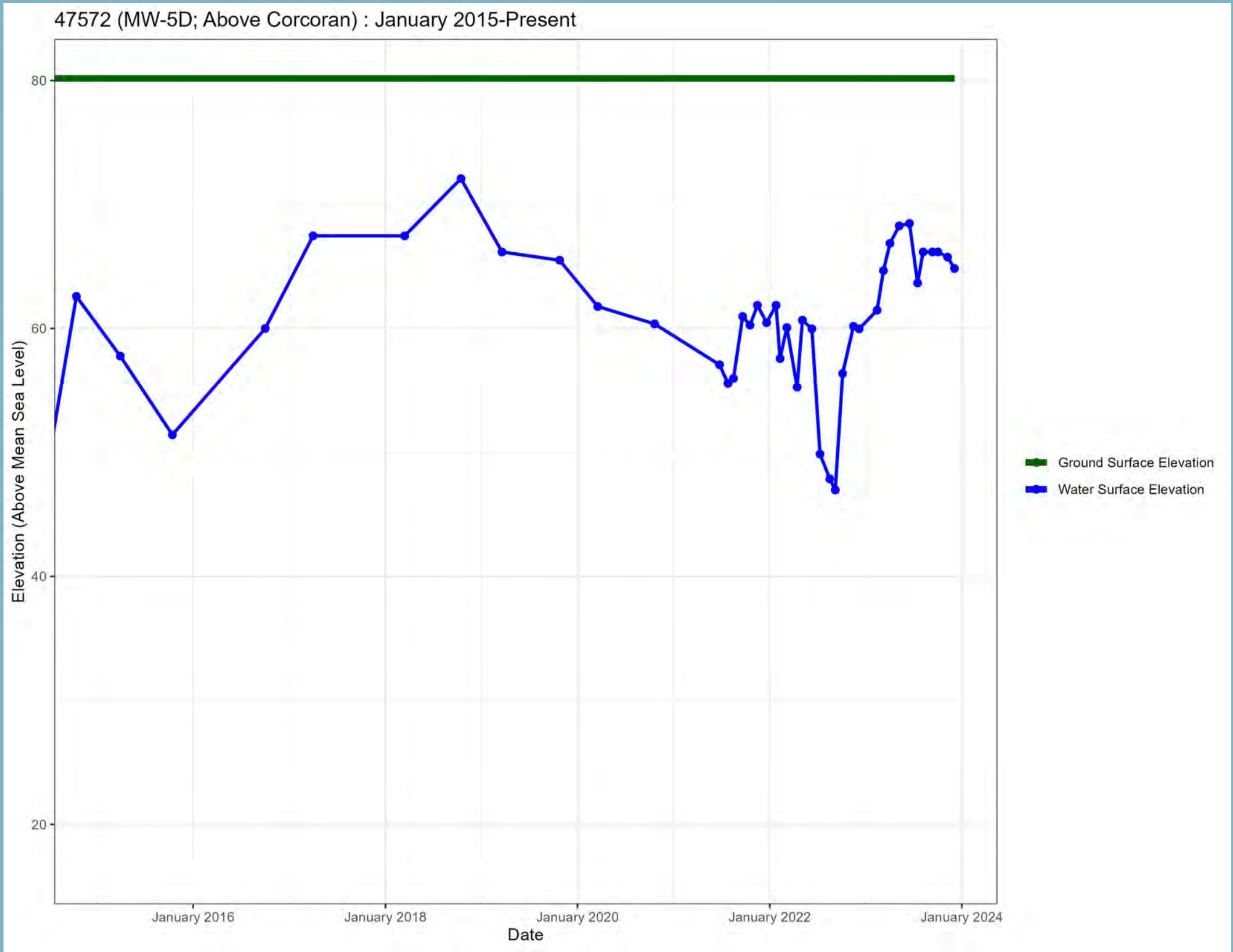
Principal Aquifer: Above



Station ID: 47572

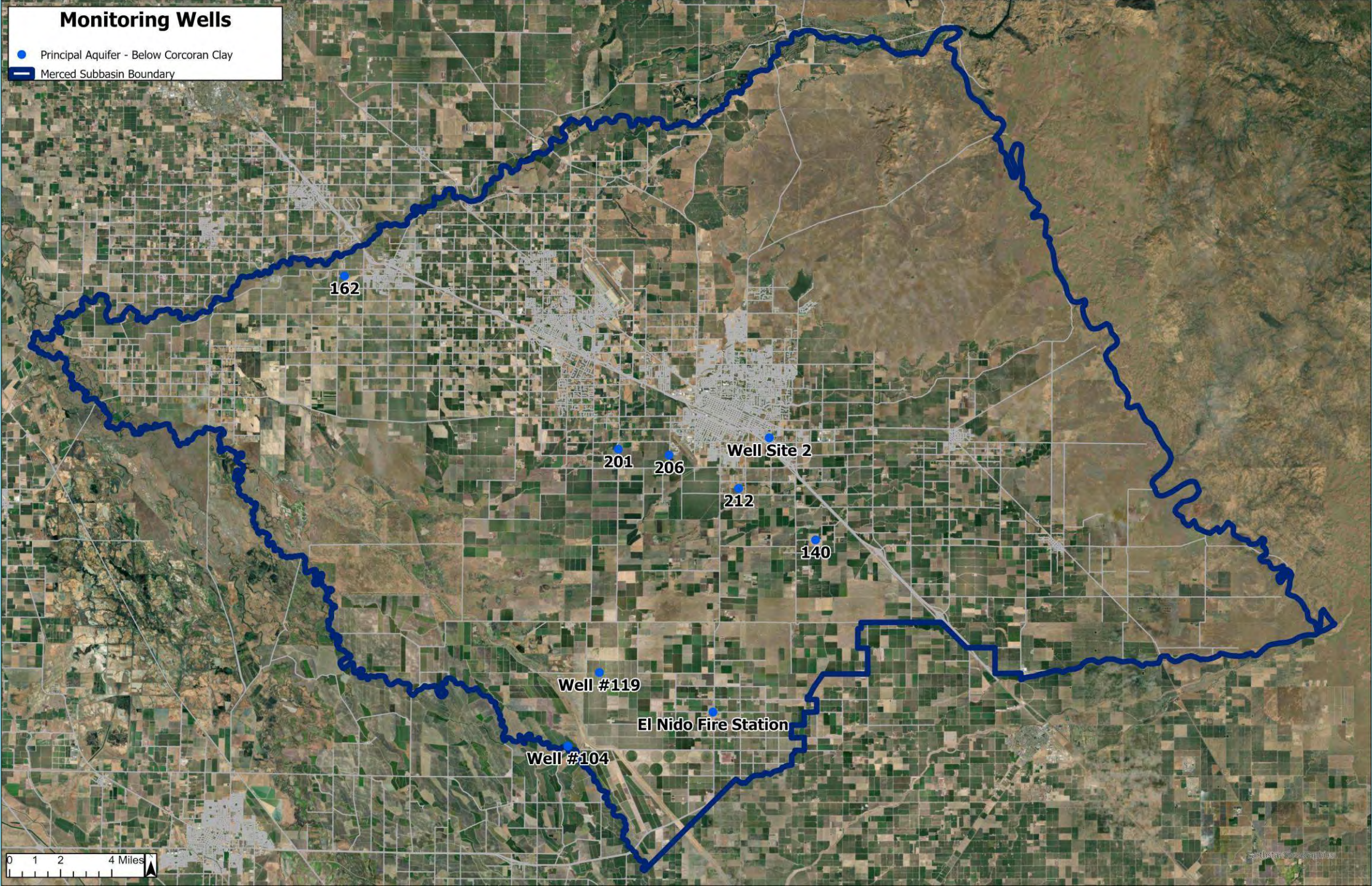
Well Name: MW-5D

Principal Aquifer: Above



Monitoring Wells

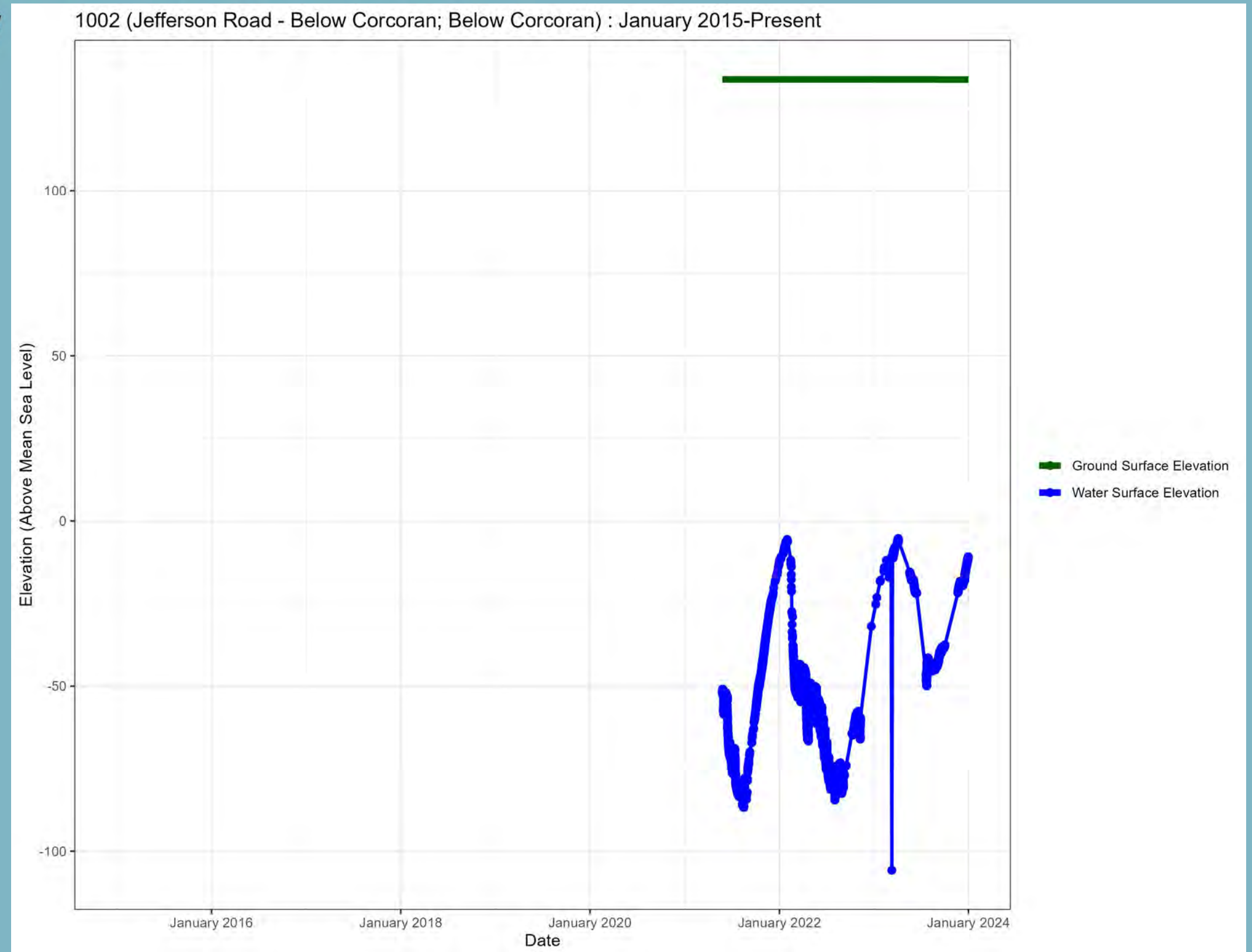

- Principal Aquifer - Below Corcoran Clay
- ▬ Merced Subbasin Boundary



Station ID: 1002

Well Name: Jefferson Road - Below Corcoran

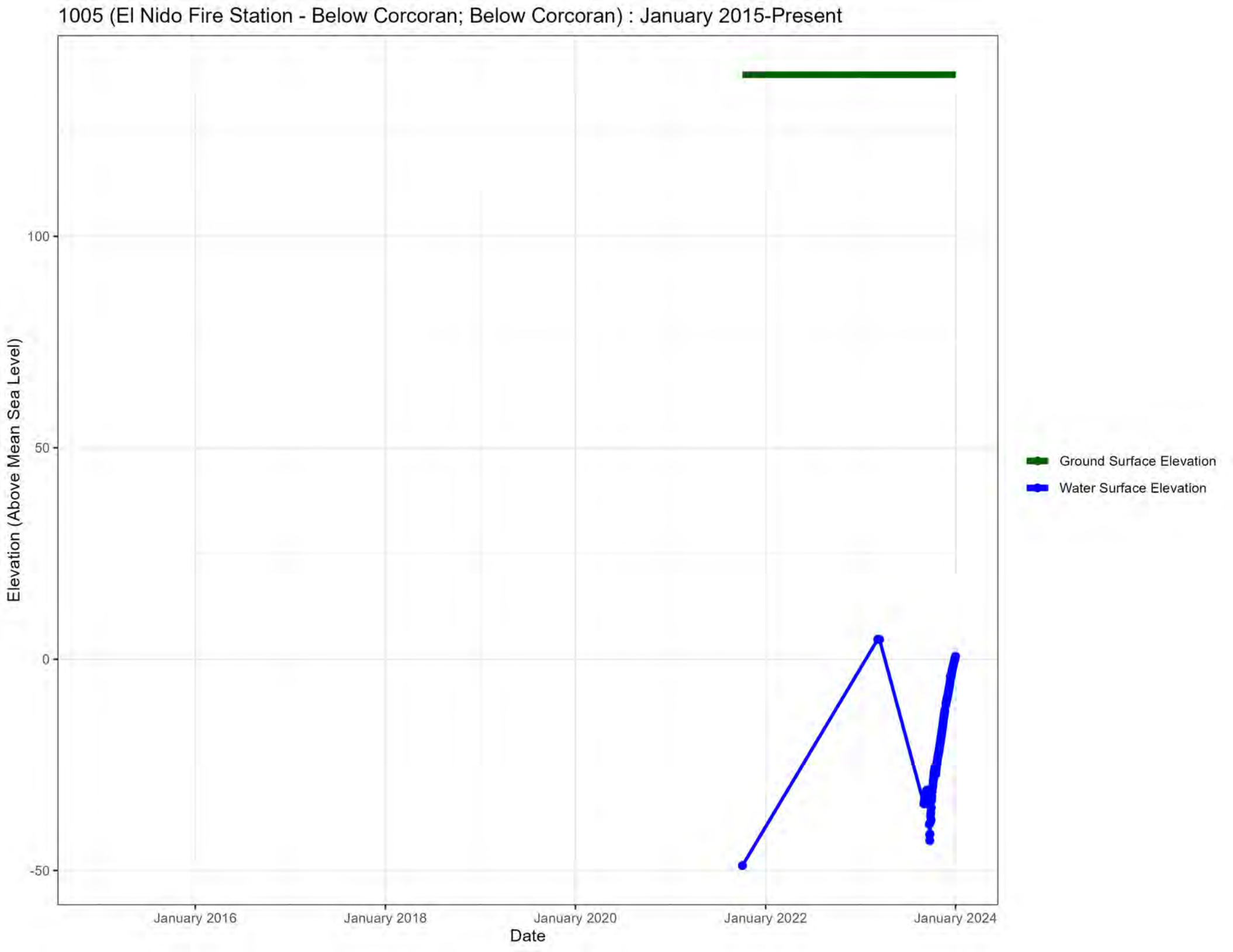
Principal Aquifer: Below



Station ID: 1005

Well Name: El Nido Fire Station - Below Corcoran

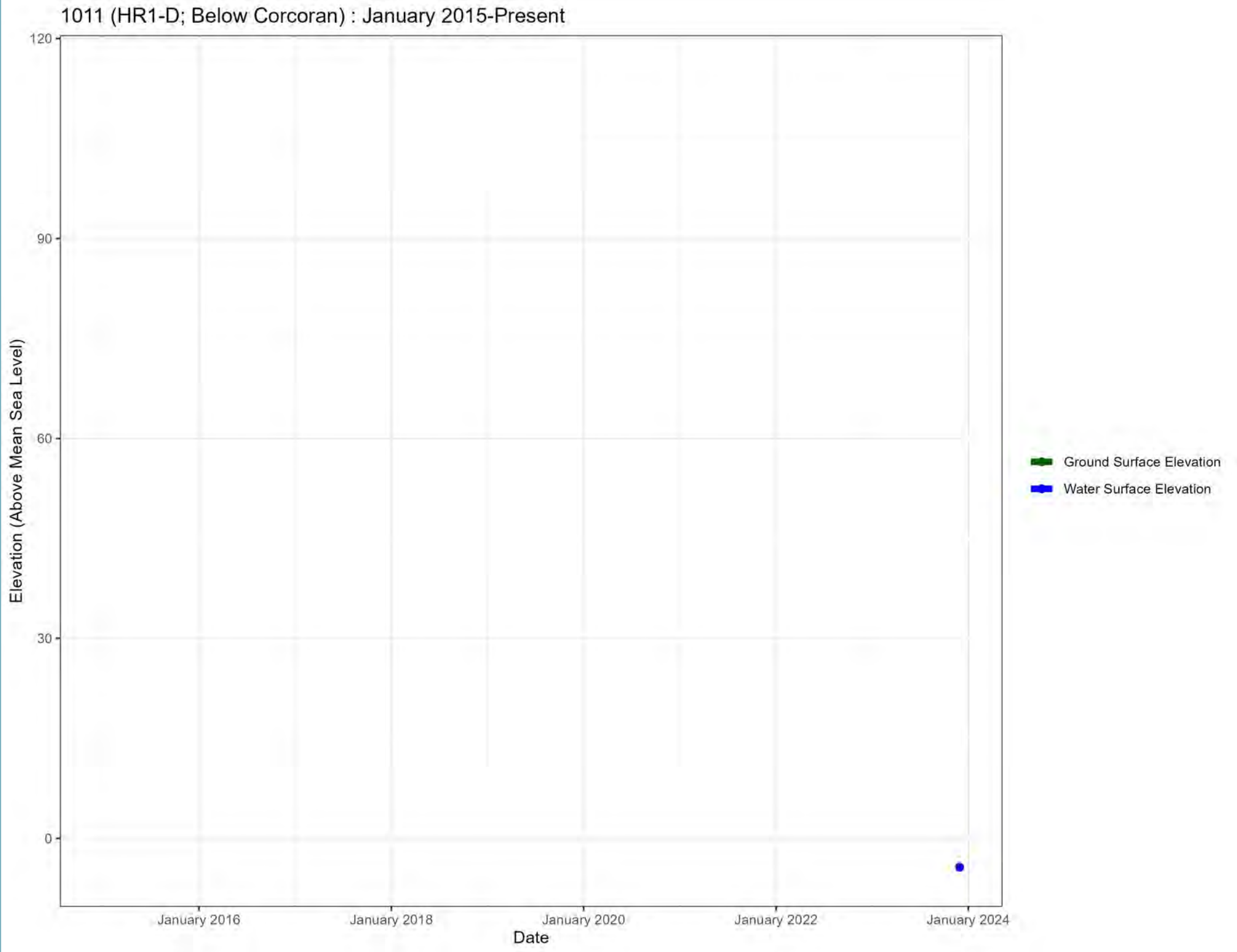
Principal Aquifer: Below



Station ID: 1011

Well Name: Harmon Road - Deep

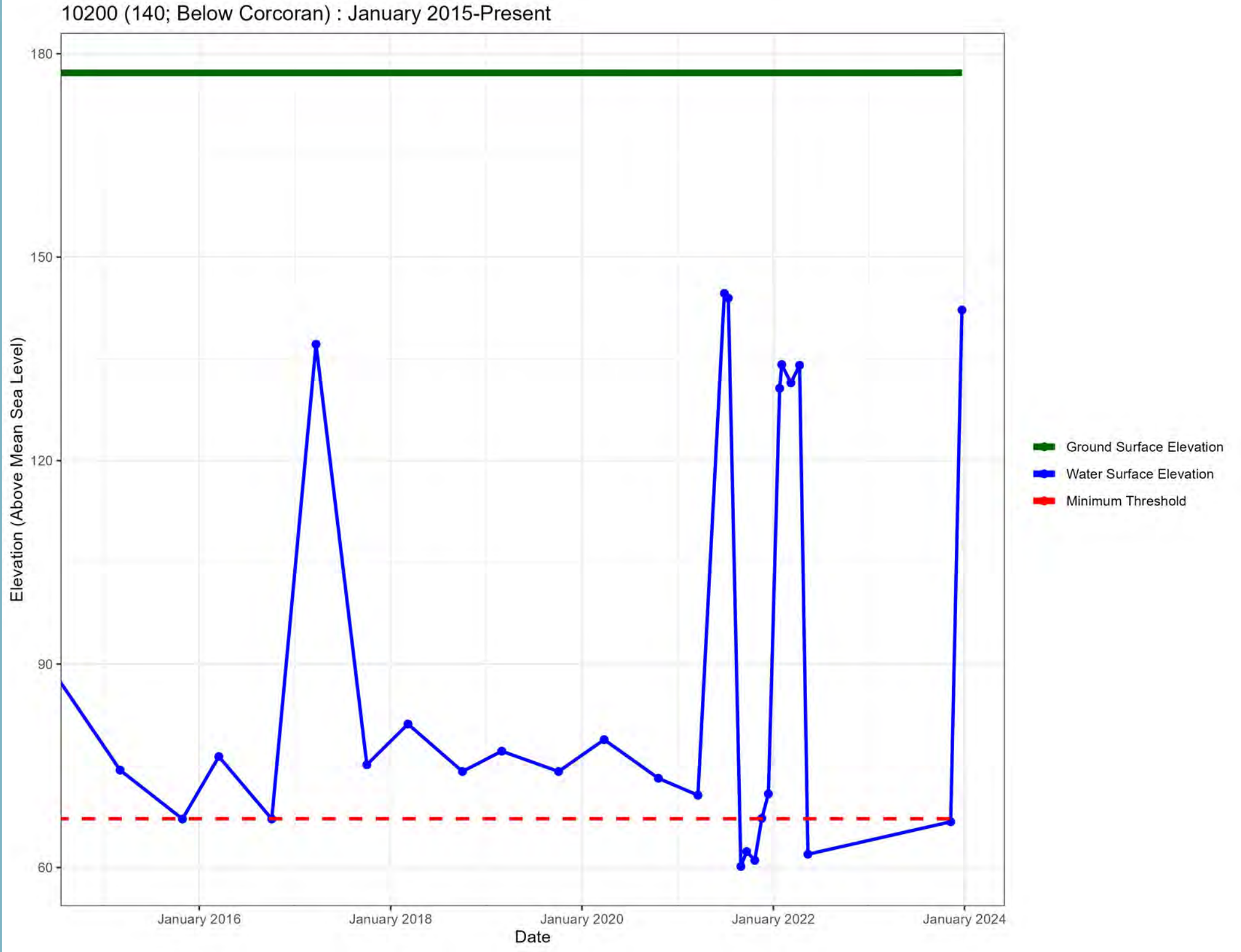
Principal Aquifer: Below



Station ID: 10200

Well Name: 140

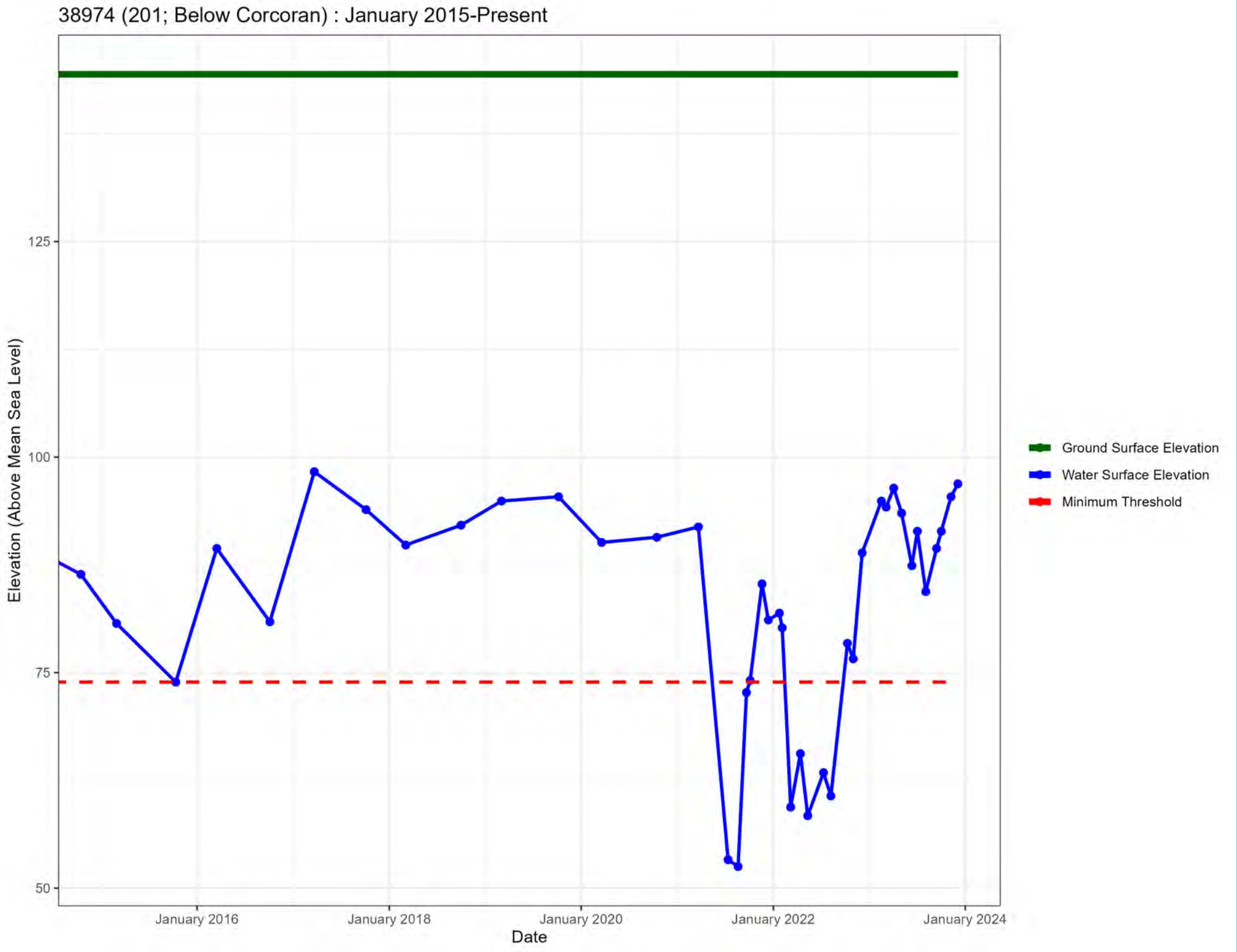
Principal Aquifer: Below



Station ID: 38974

Well Name: 201

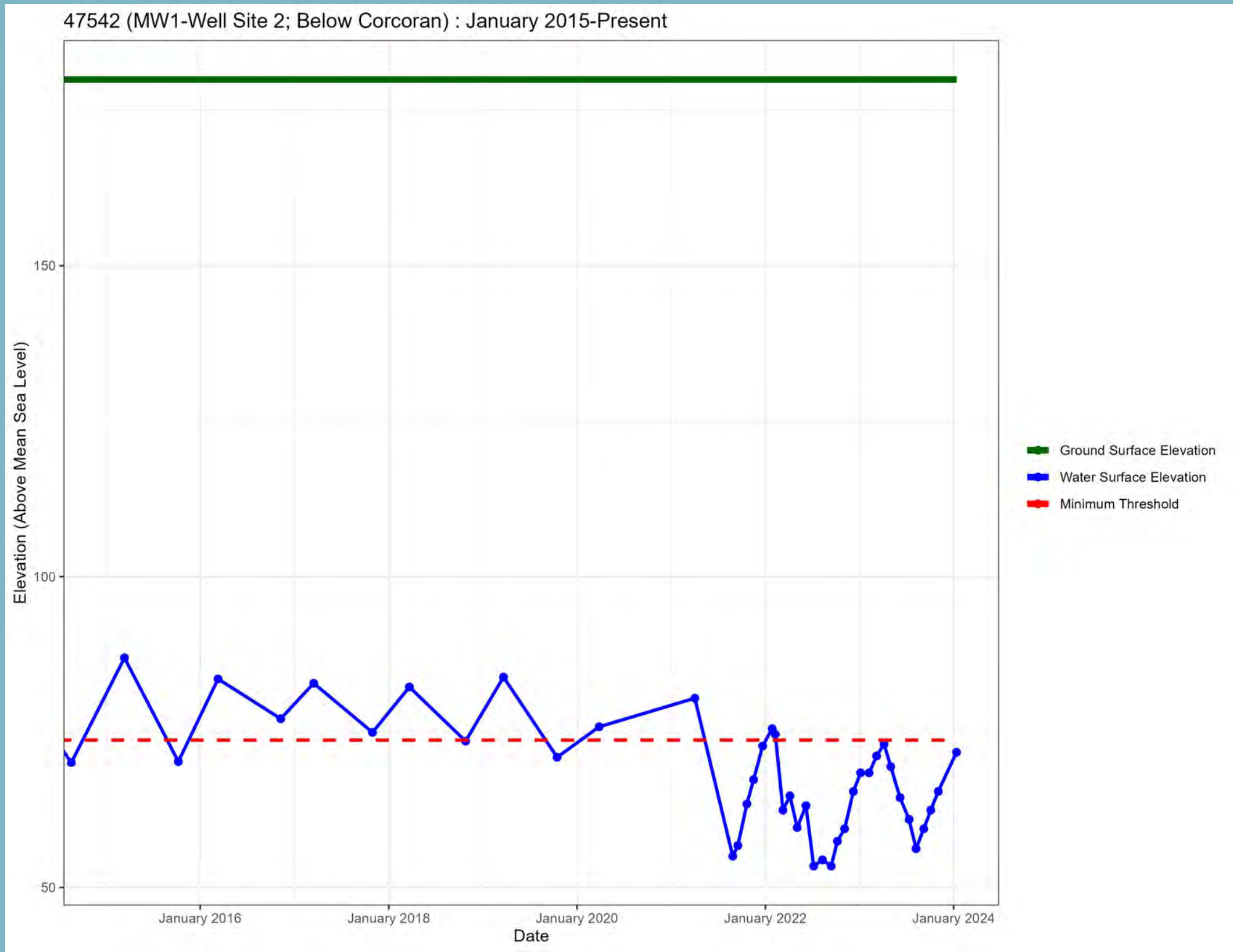
Principal Aquifer: Below



Station ID: 47542

Well Name: MW1-Well Site 2

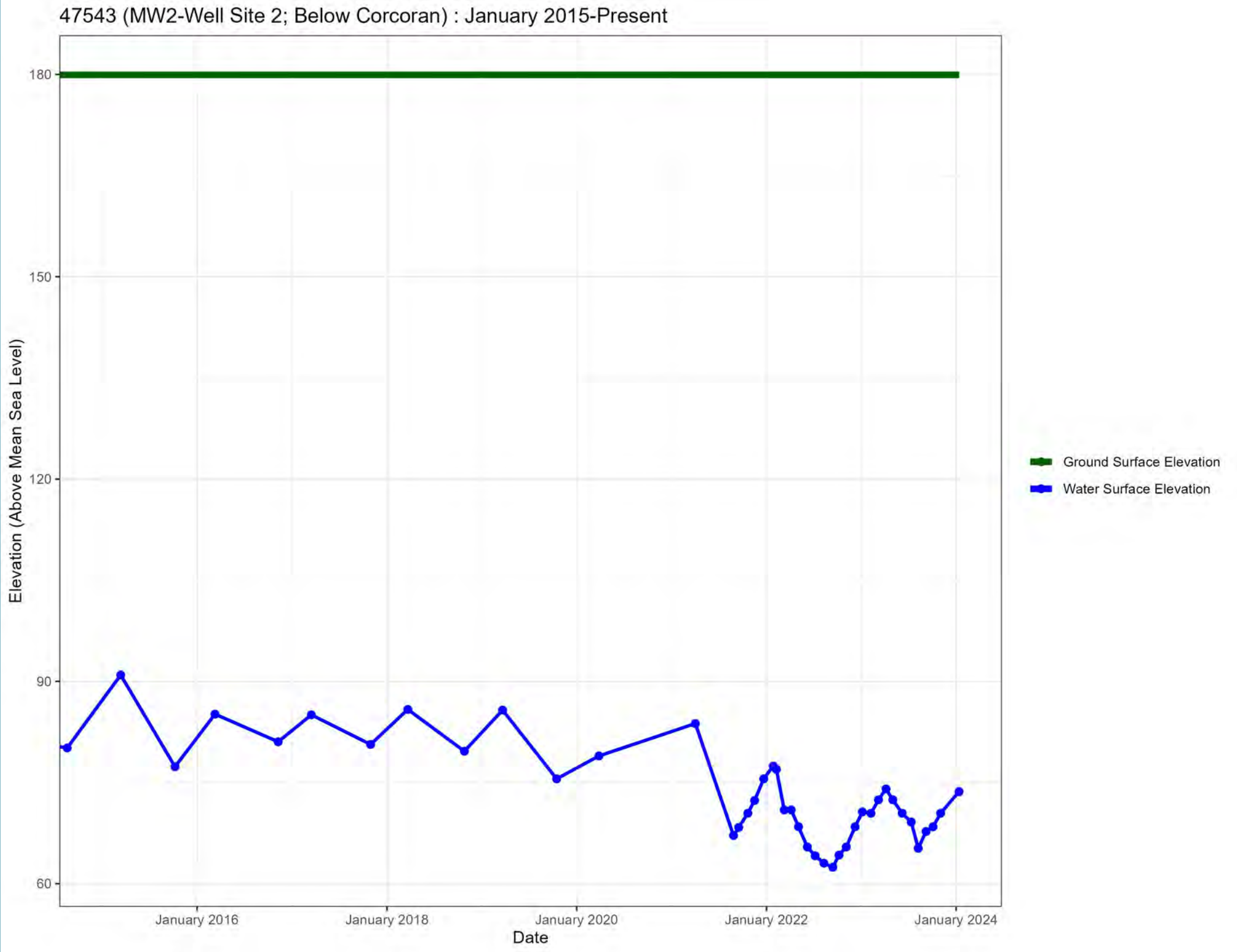
Principal Aquifer: Below



Station ID: 47543

Well Name: MW2-Well Site 2

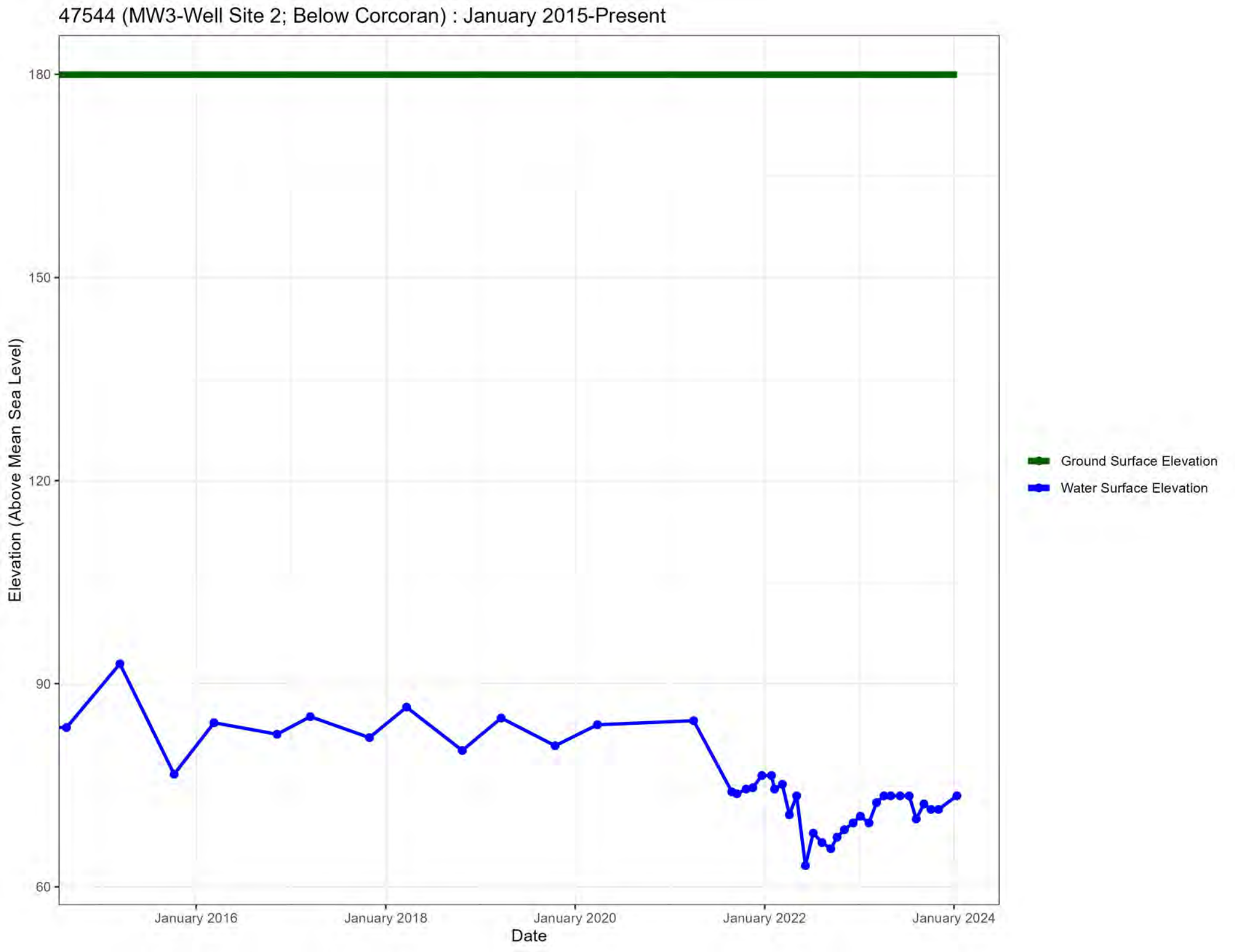
Principal Aquifer: Below



Station ID: 47544

Well Name: MW3-Well Site 2

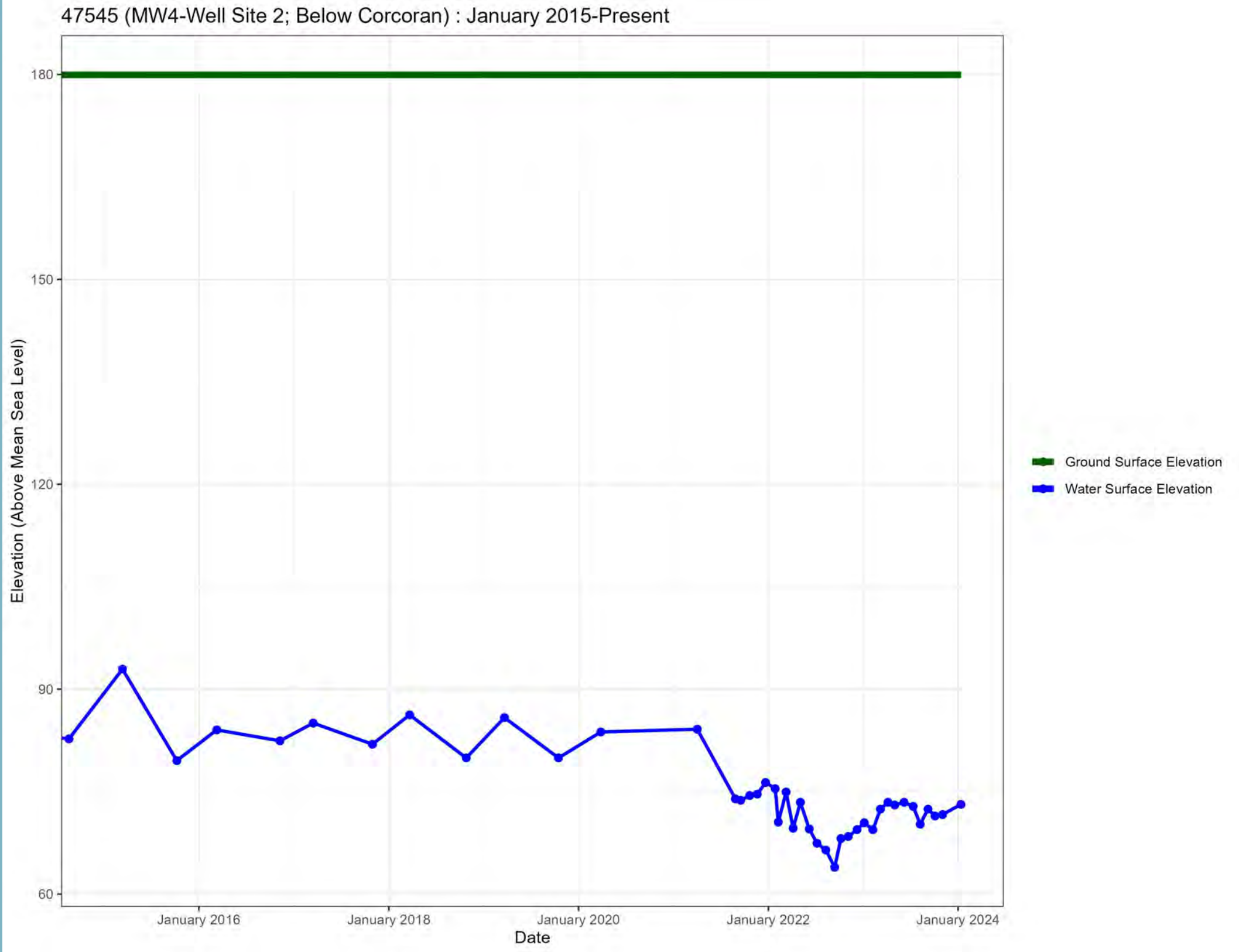
Principal Aquifer: Below



Station ID: 47545

Well Name: MW4-Well Site 2

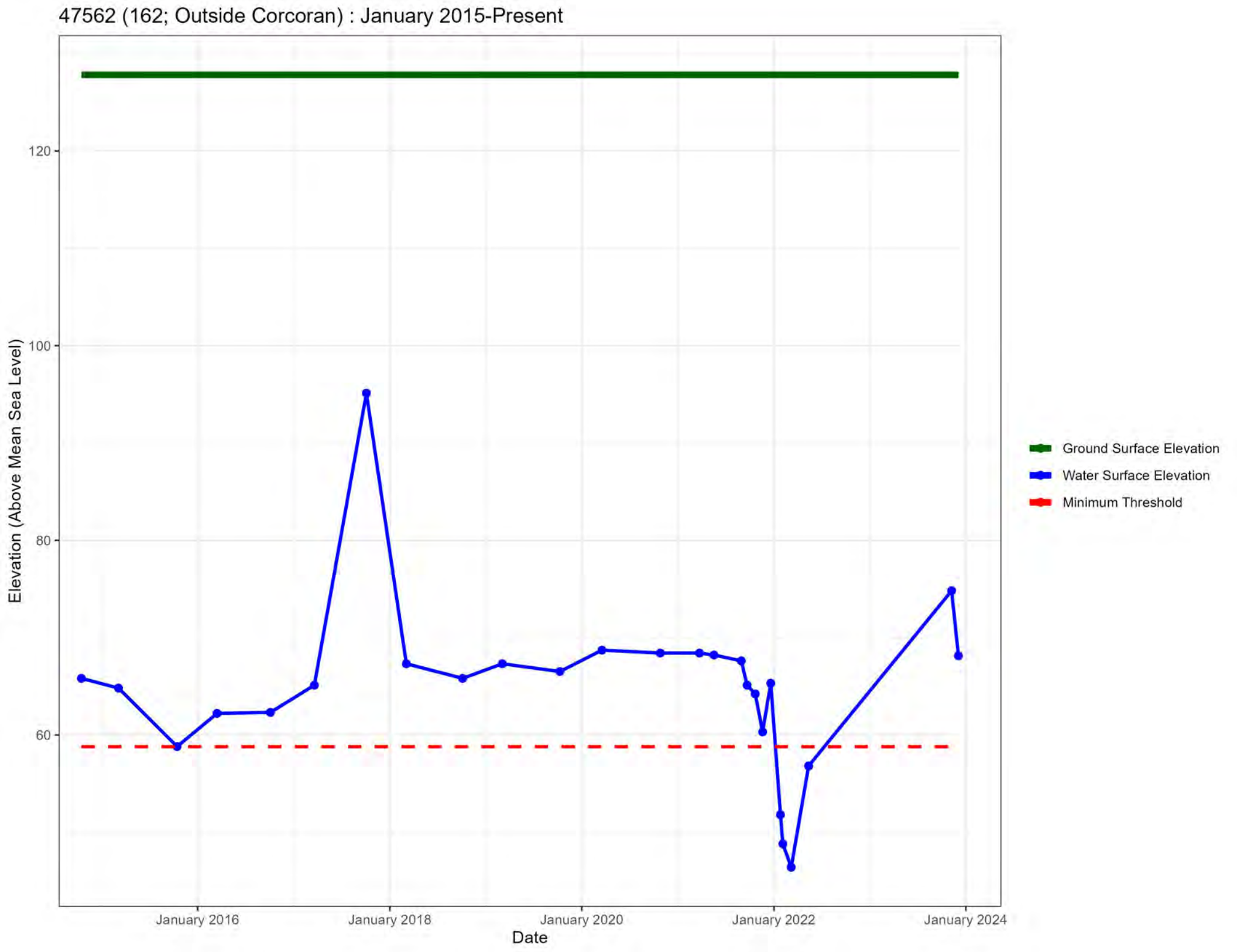
Principal Aquifer: Below



Station ID: 47562

Well Name: 162

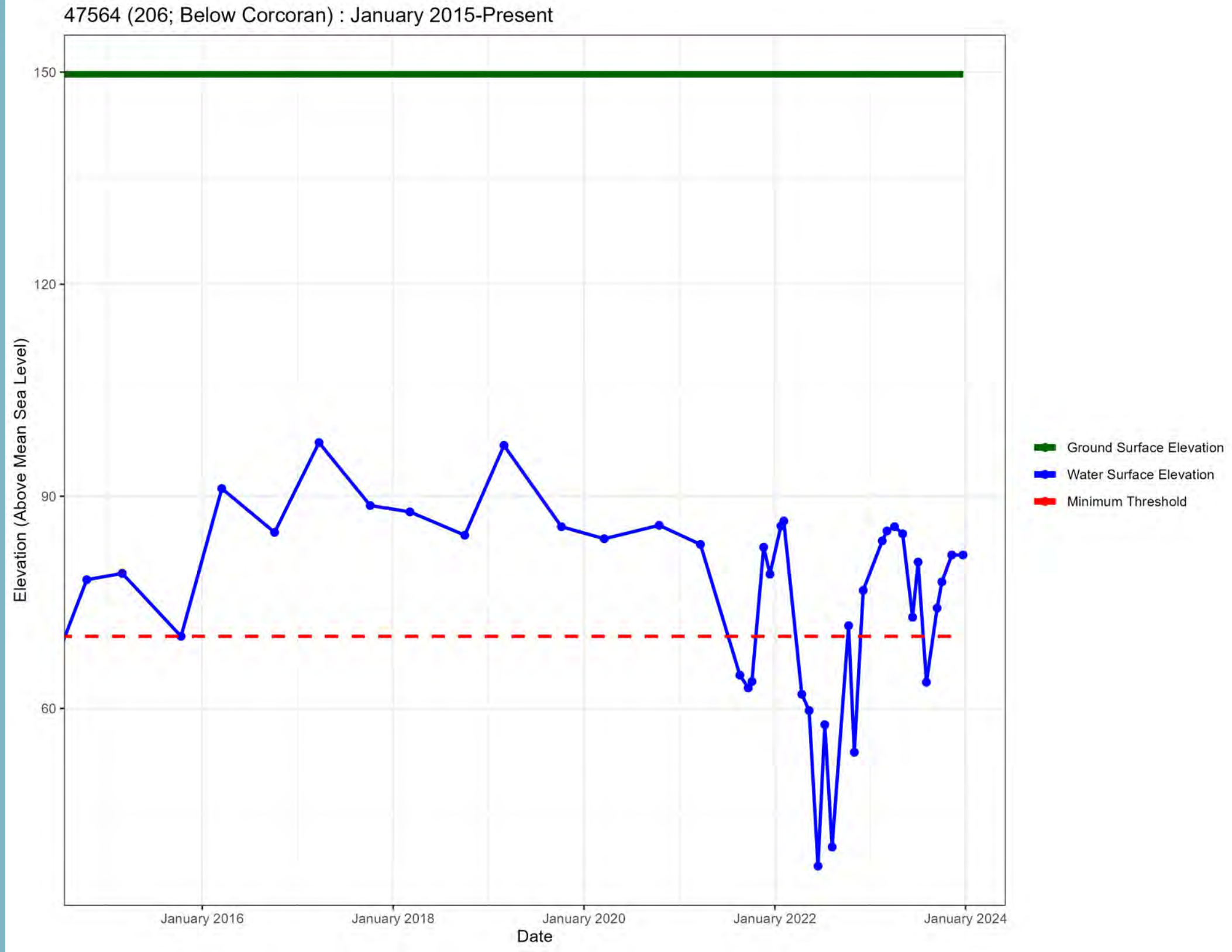
Principal Aquifer: Below



Station ID: 47564

Well Name: 206

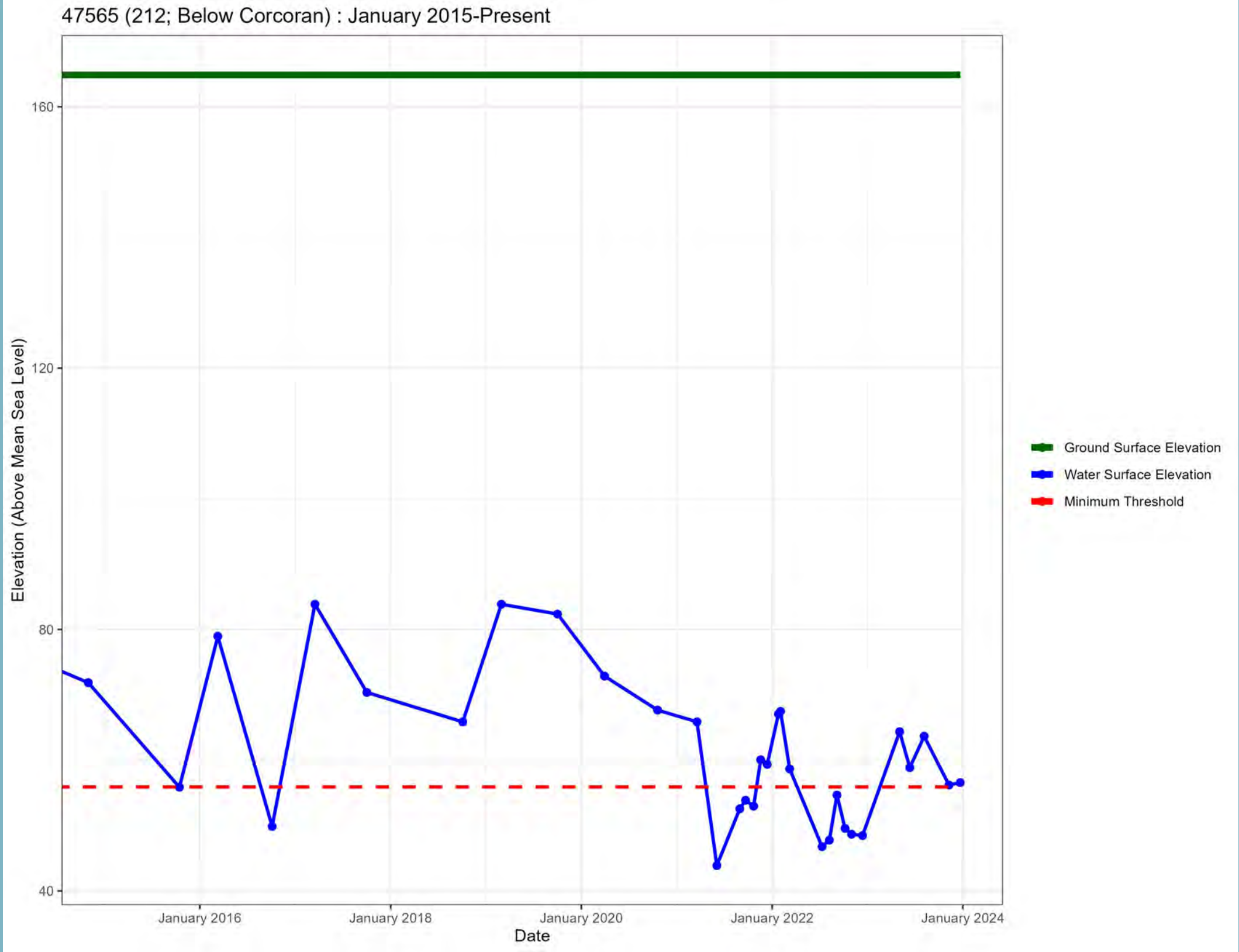
Principal Aquifer: Below



Station ID: 47565

Well Name: 212

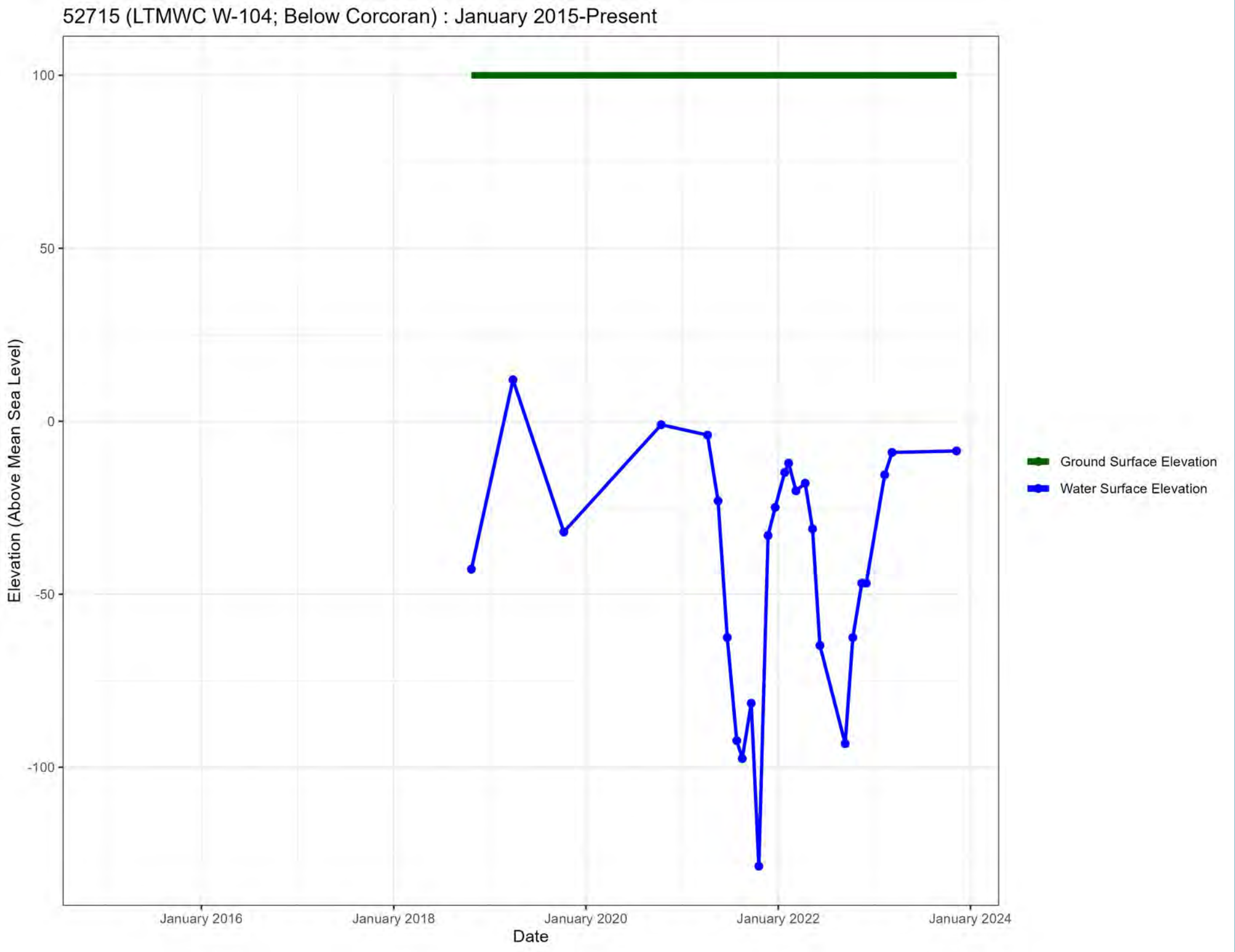
Principal Aquifer: Below



Station ID: 52715

Well Name: Well #104

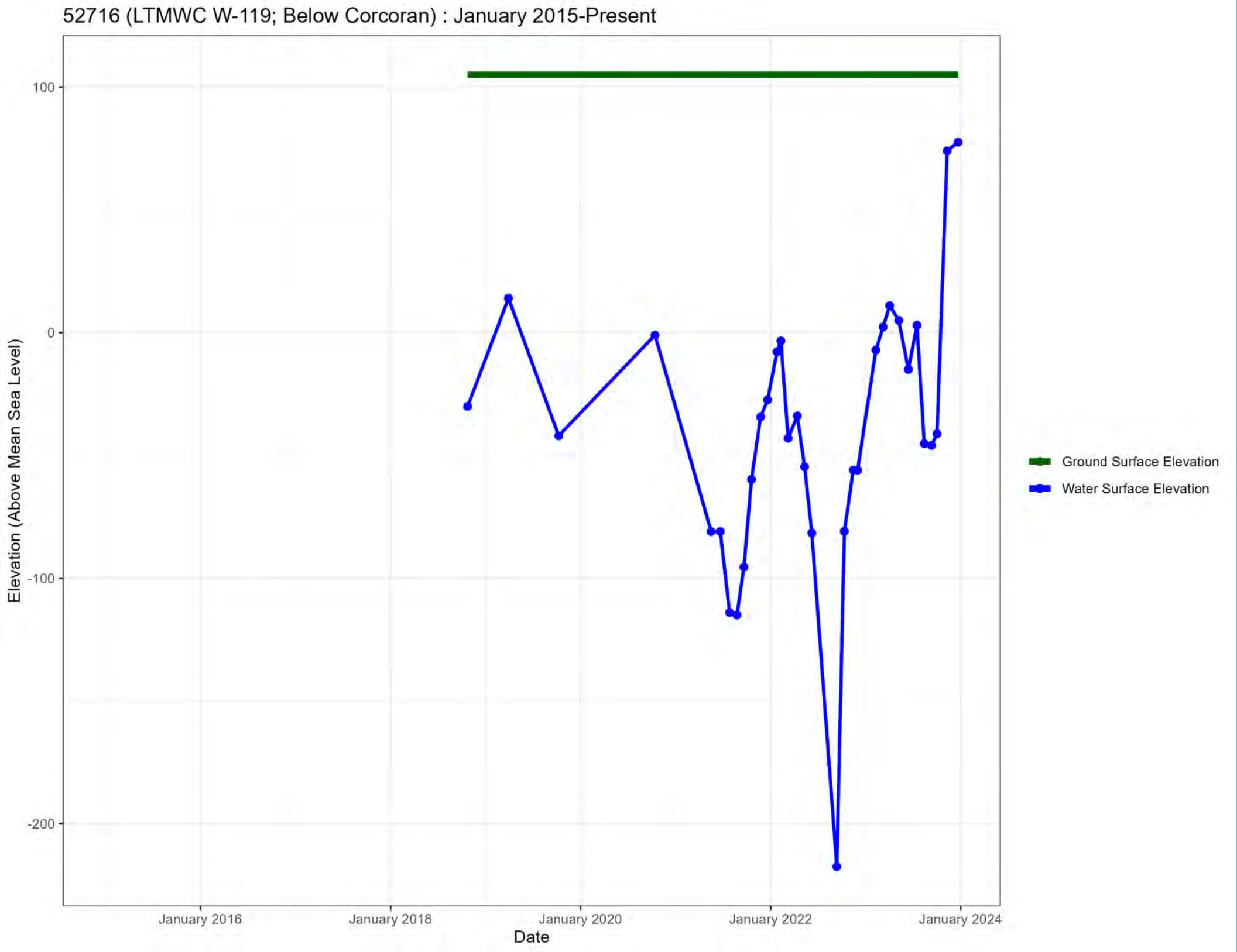
Principal Aquifer: Below



Station ID: 52716

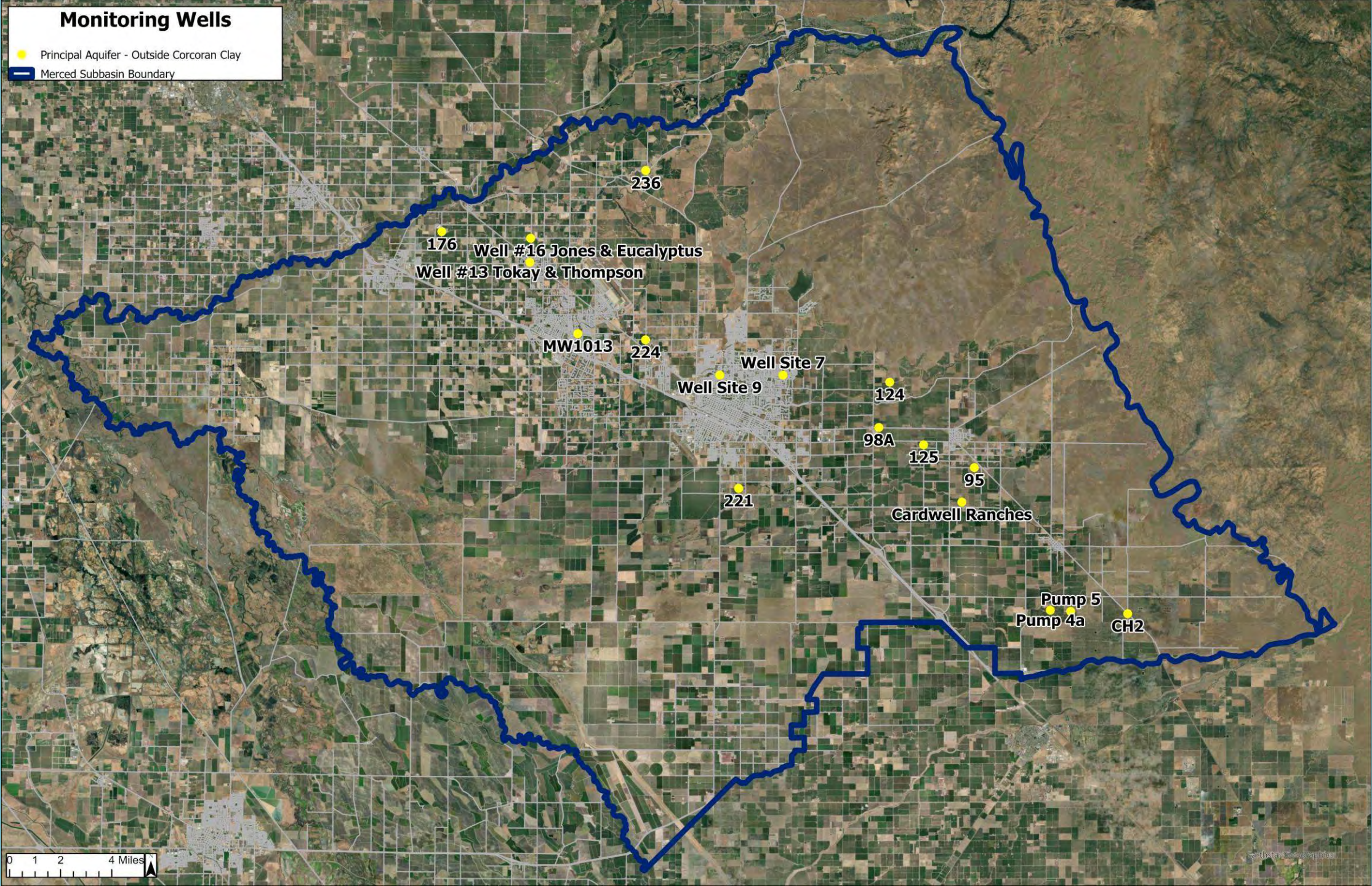
Well Name: Well #119

Principal Aquifer: Below



Monitoring Wells

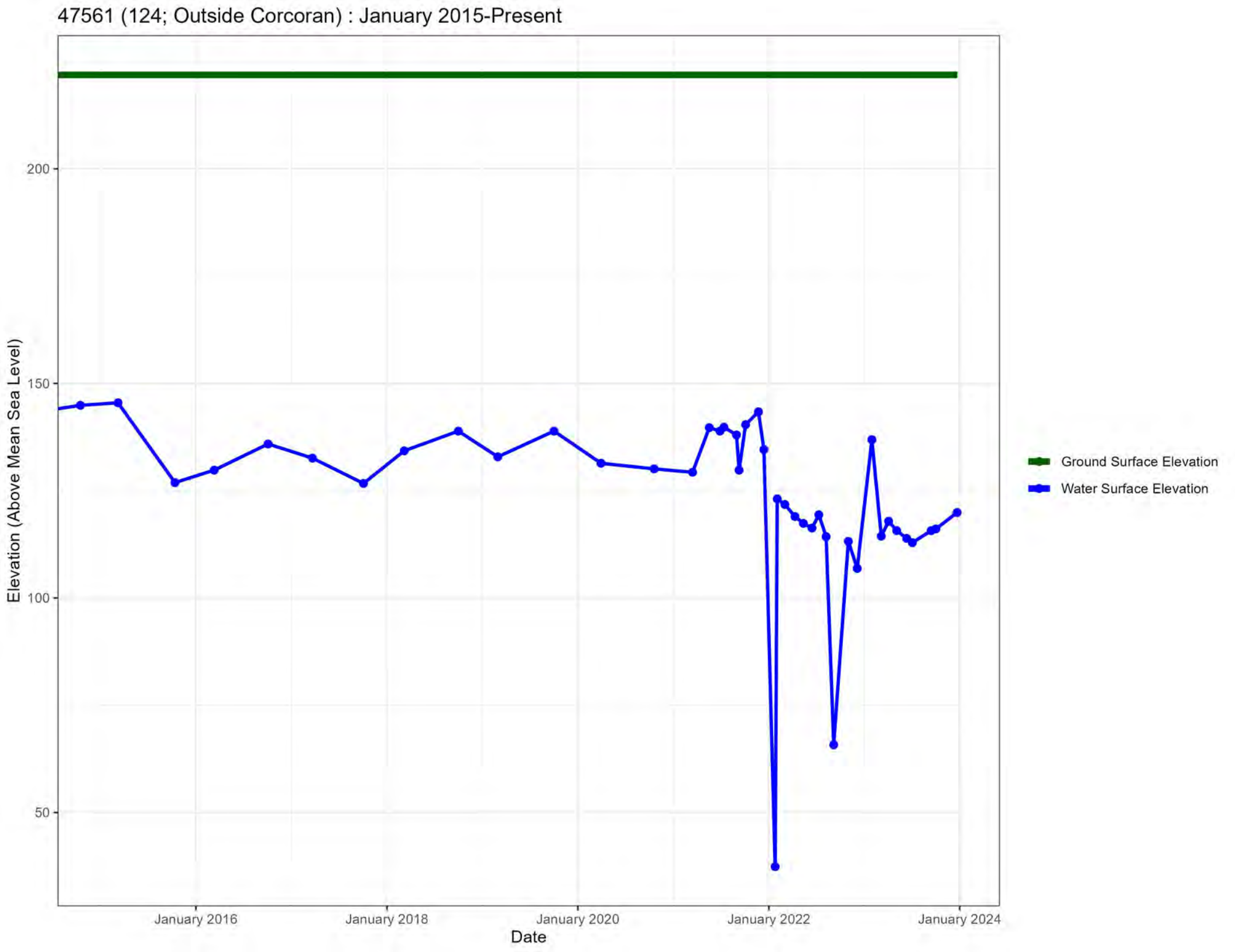
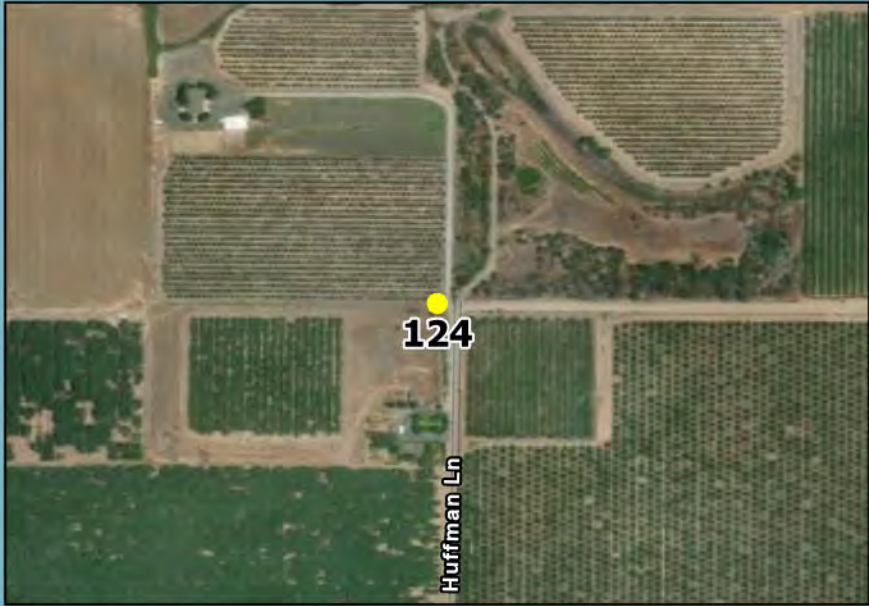
- Principal Aquifer - Outside Corcoran Clay
- ▬ Merced Subbasin Boundary



Station ID: 47561

Well Name: 124

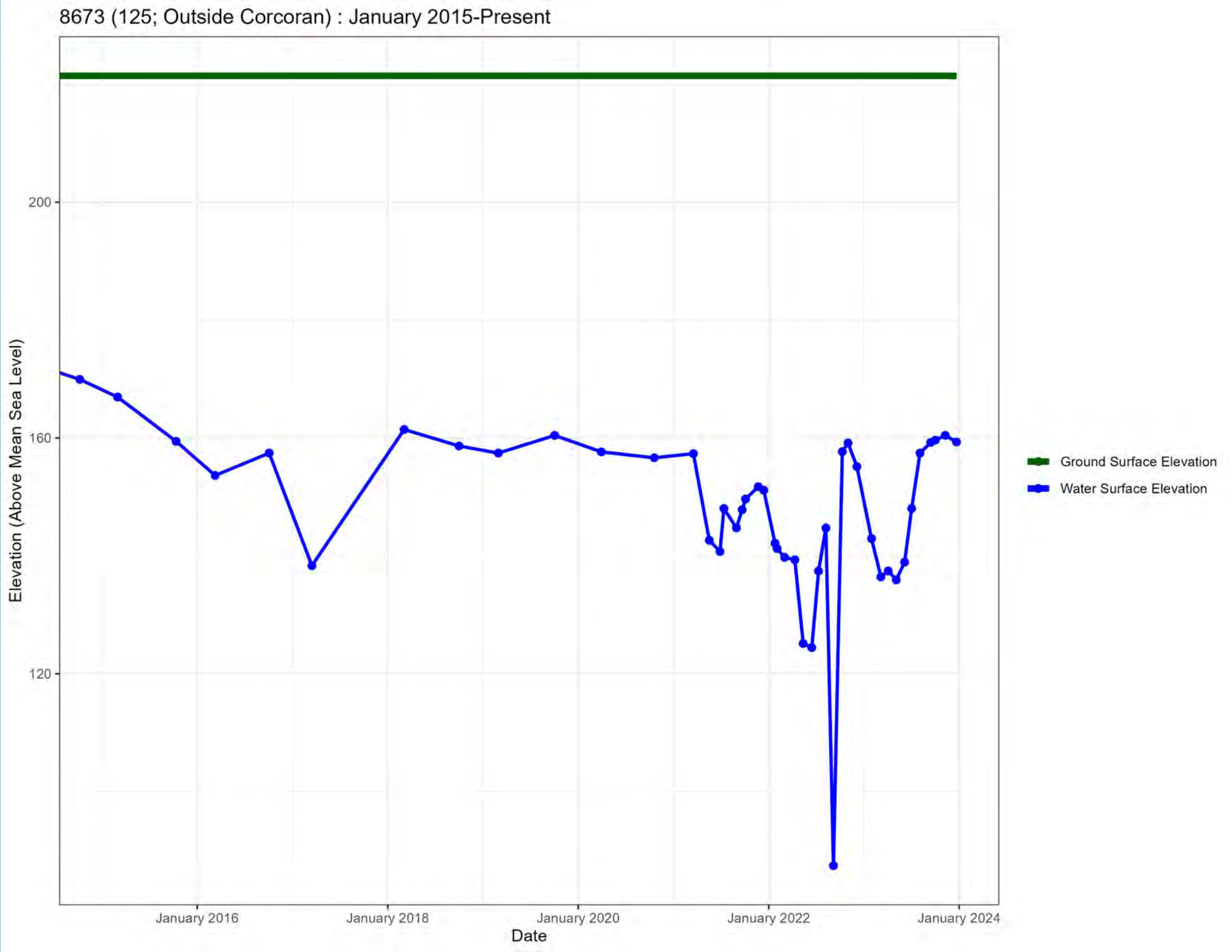
Principal Aquifer: Outside



Station ID: 8673

Well Name: 125

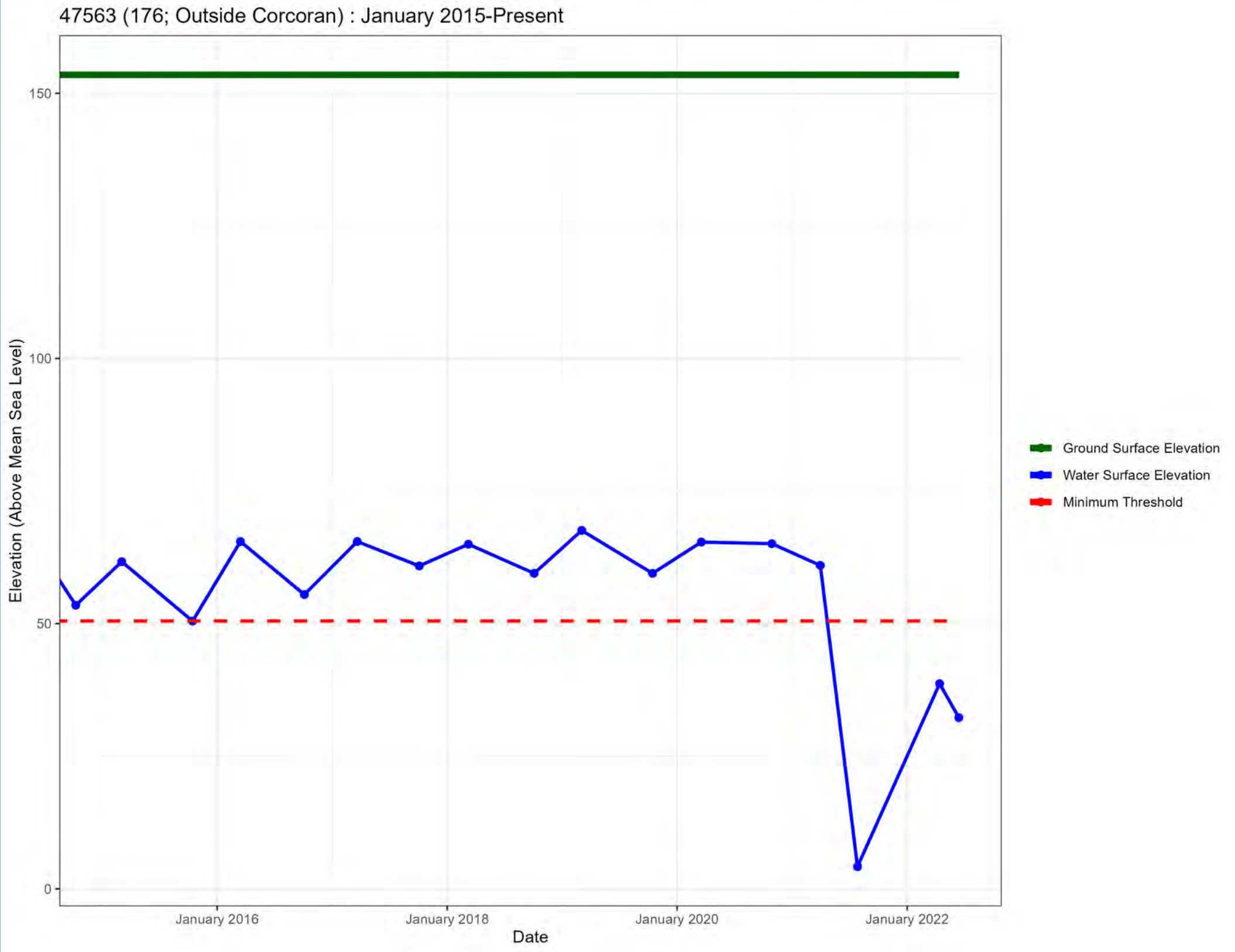
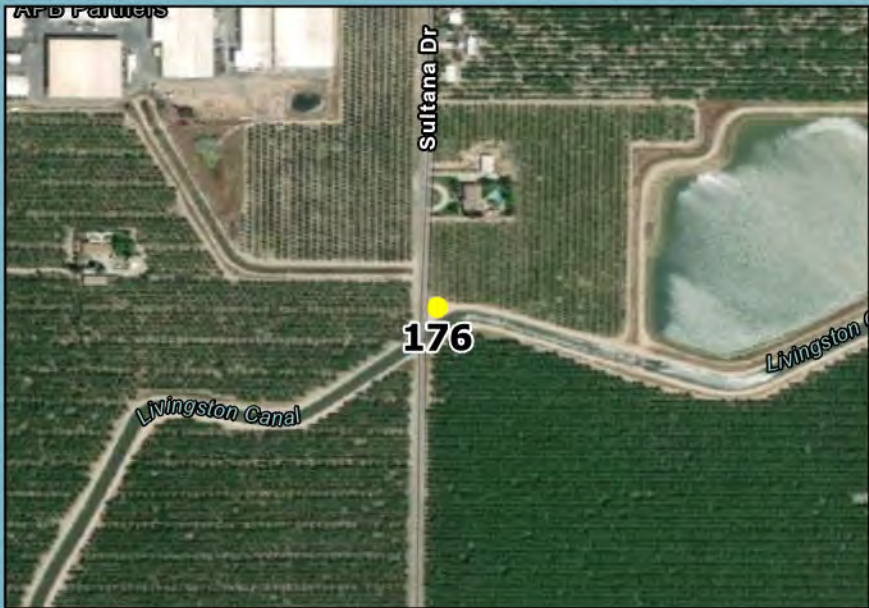
Principal Aquifer: Outside



Station ID: 47563

Well Name: 176

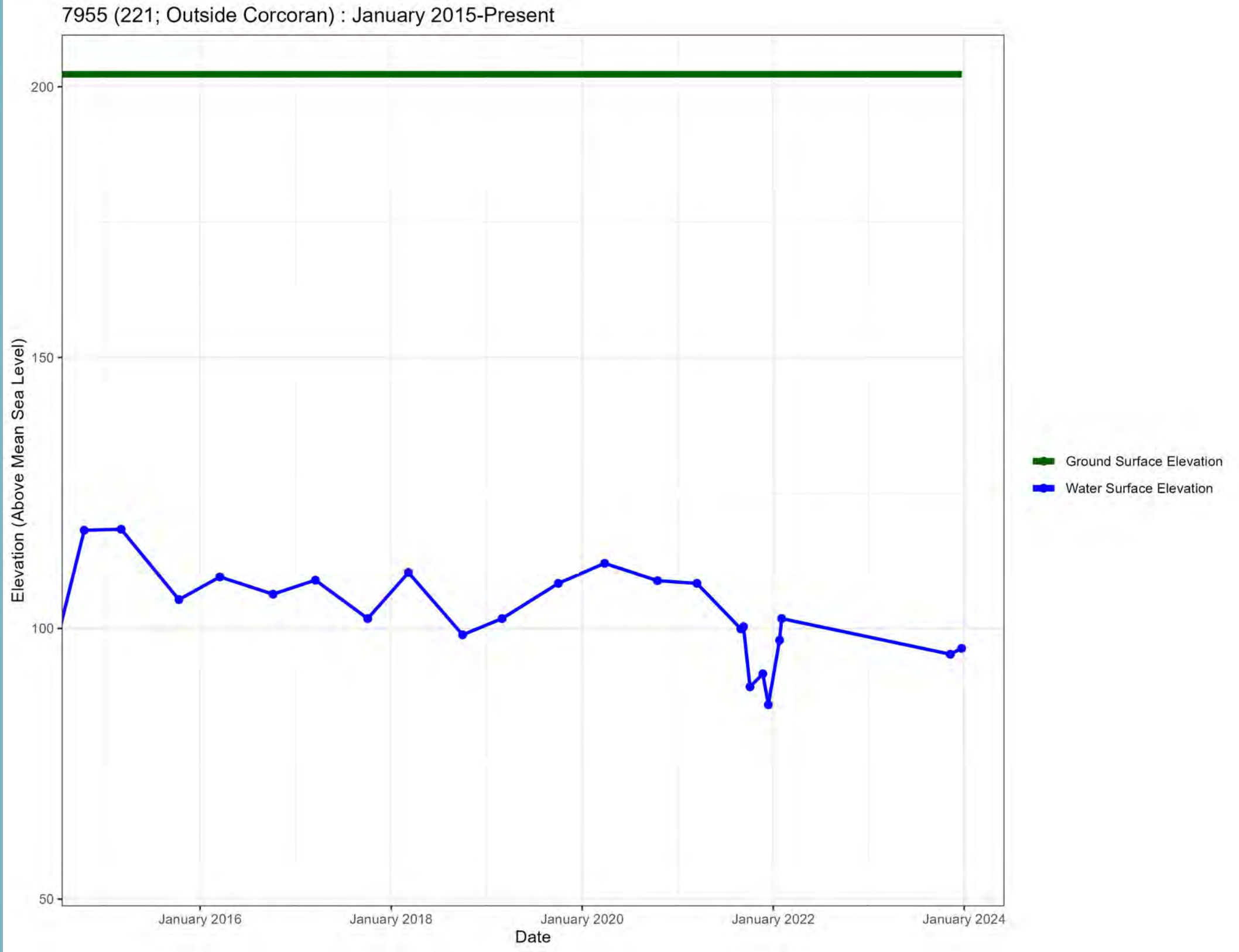
Principal Aquifer: Outside



Station ID: 7955

Well Name: 221

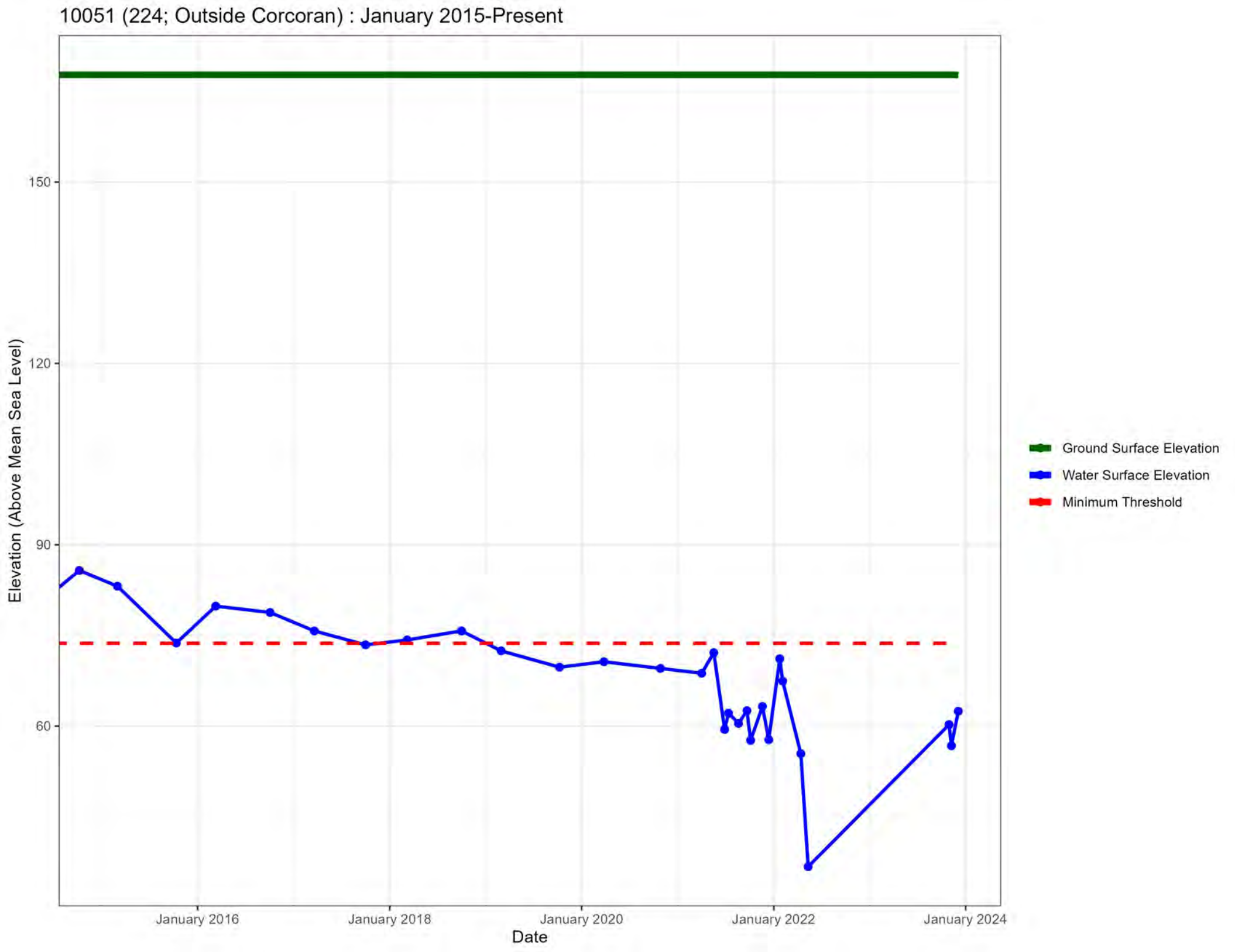
Principal Aquifer: Outside



Station ID: 10051

Well Name: 224

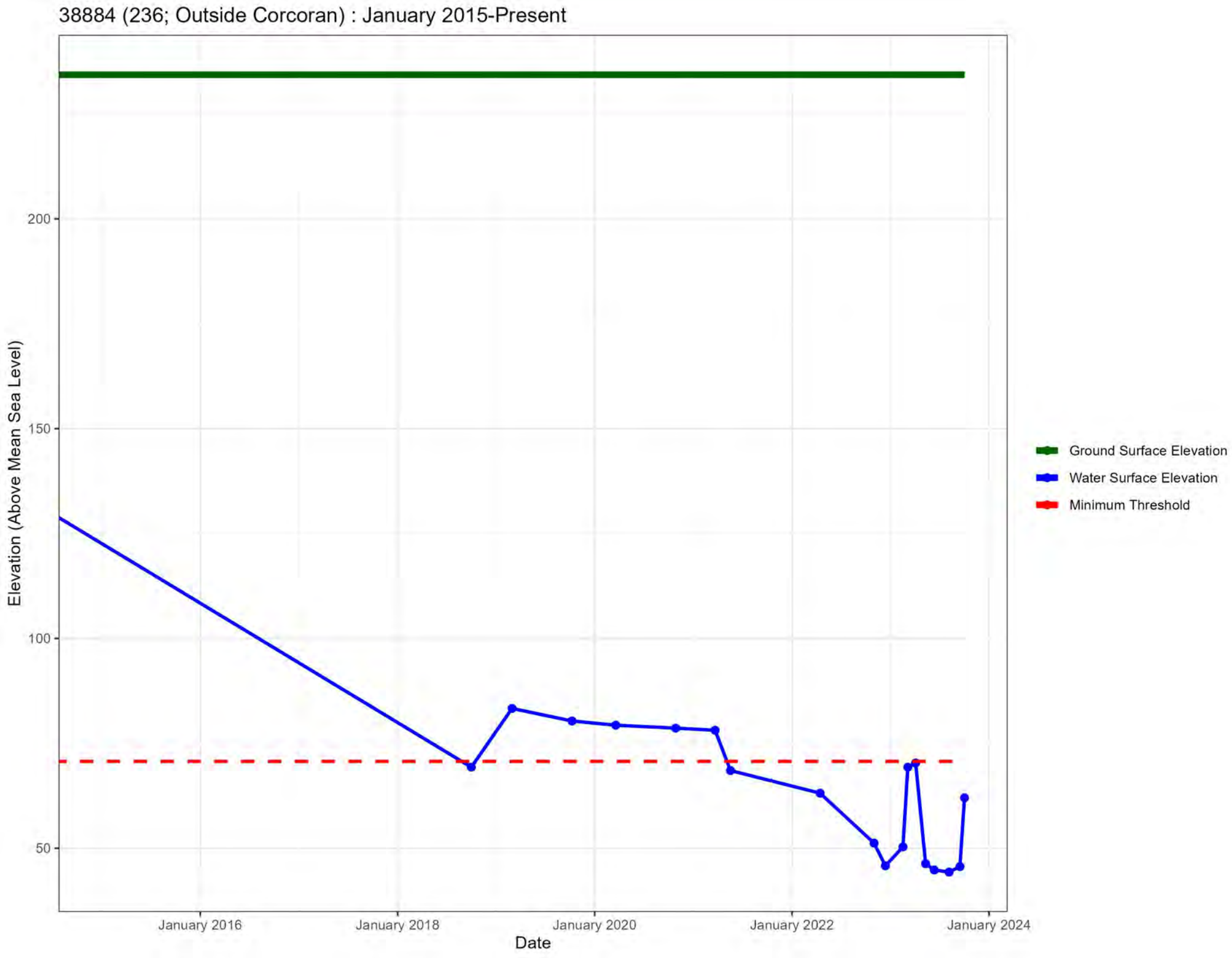
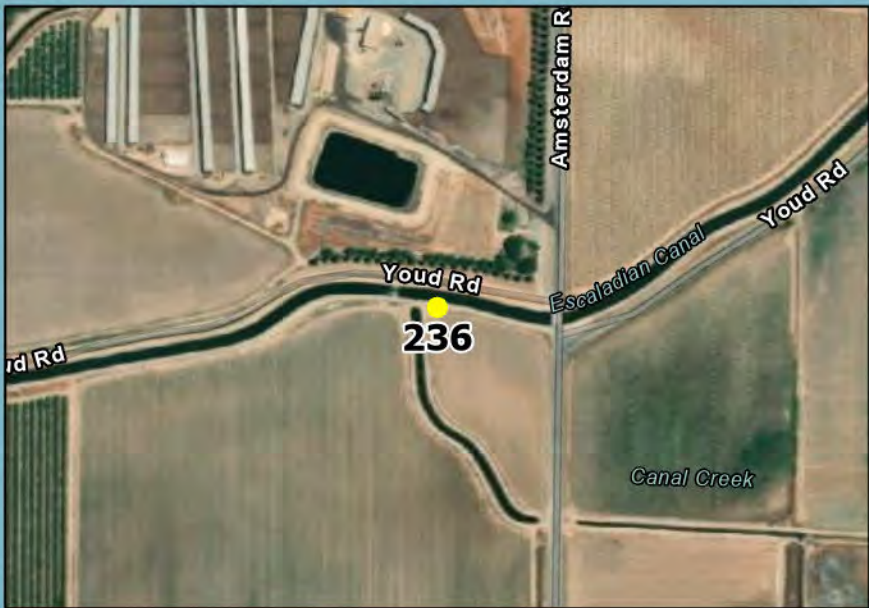
Principal Aquifer: Outside



Station ID: 38884

Well Name: 236

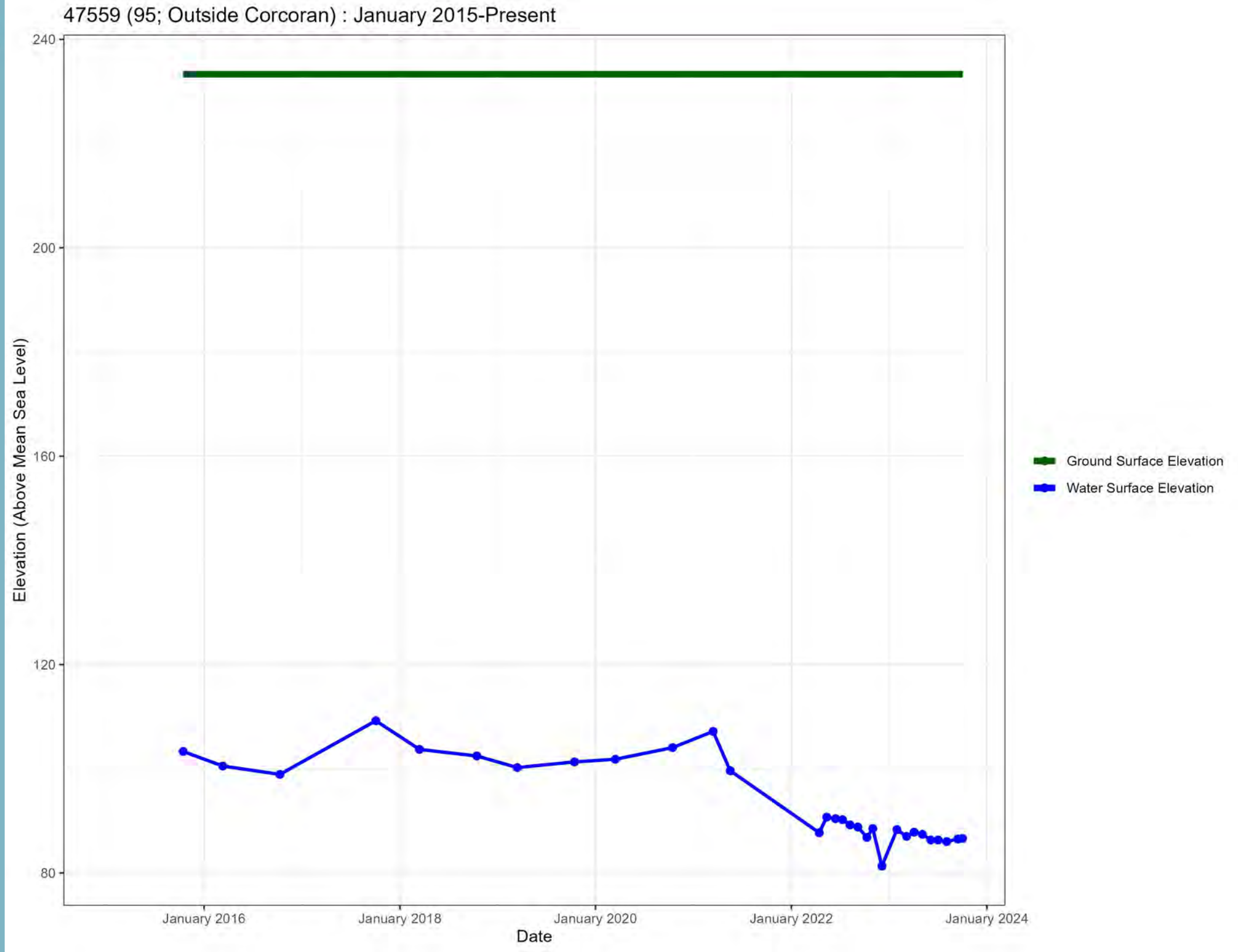
Principal Aquifer: Outside



Station ID: 47559

Well Name: 95

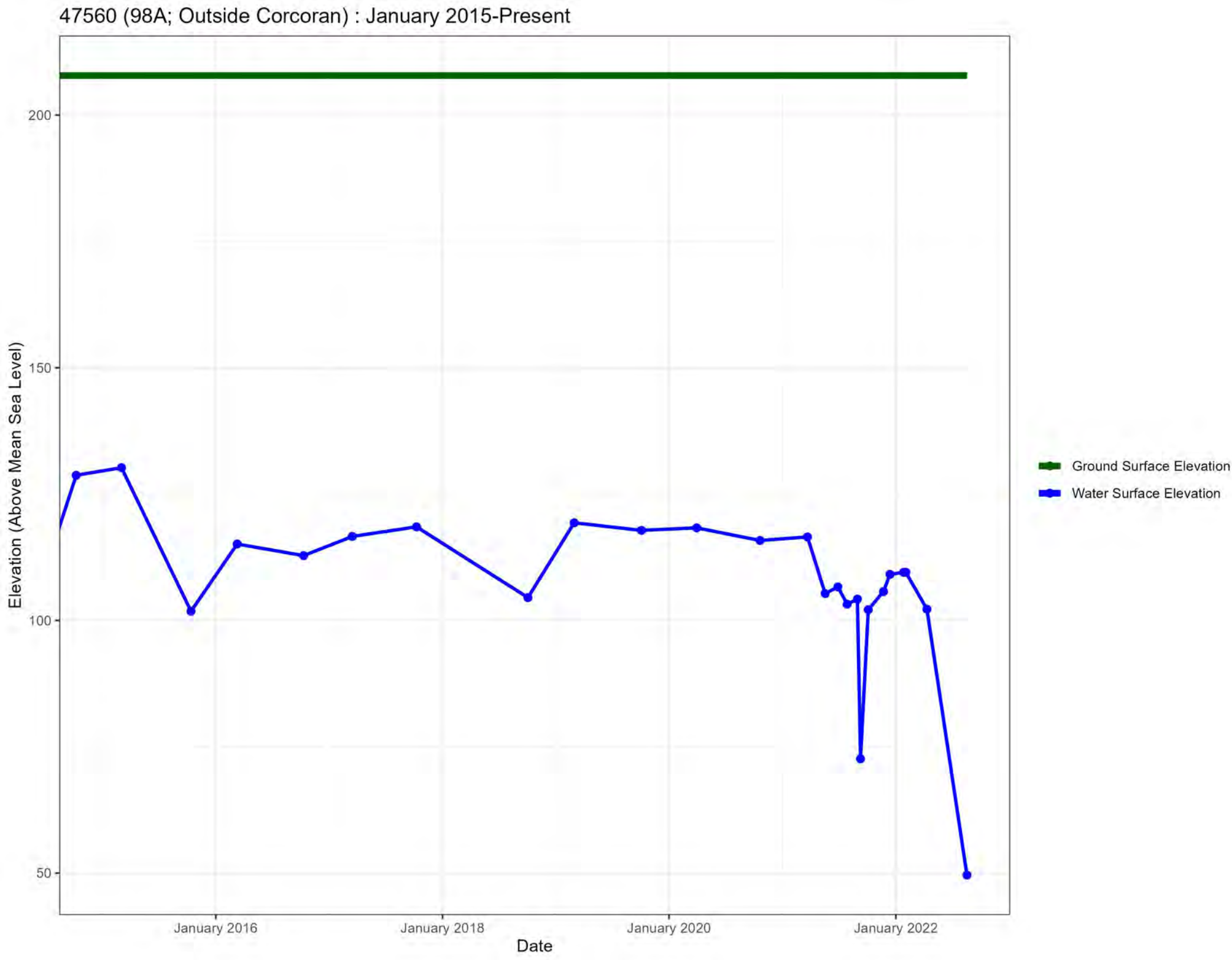
Principal Aquifer: Outside



Station ID: 47560

Well Name: 98A

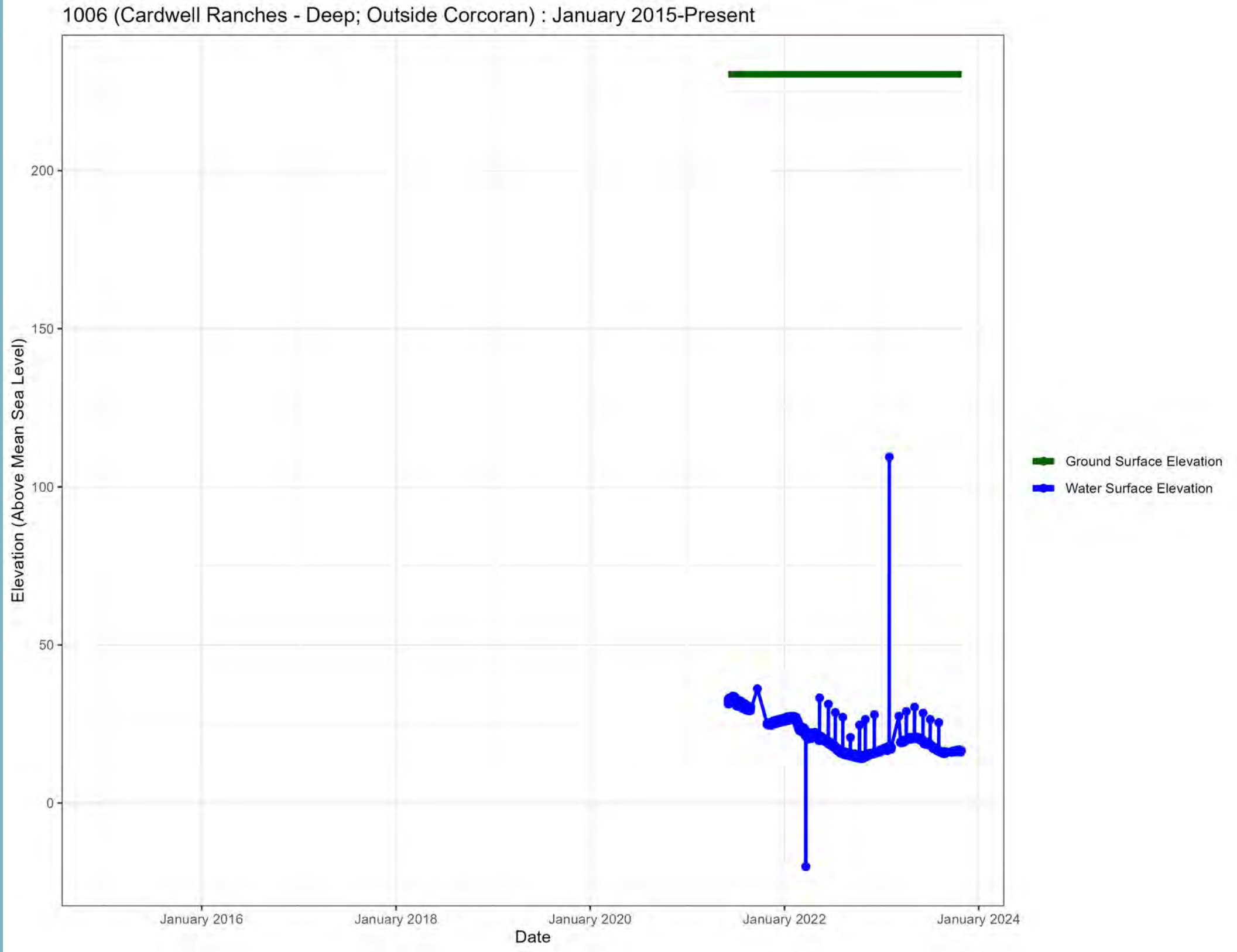
Principal Aquifer: Outside



Station ID: 1006

Well Name: Cardwell Ranches - Deep

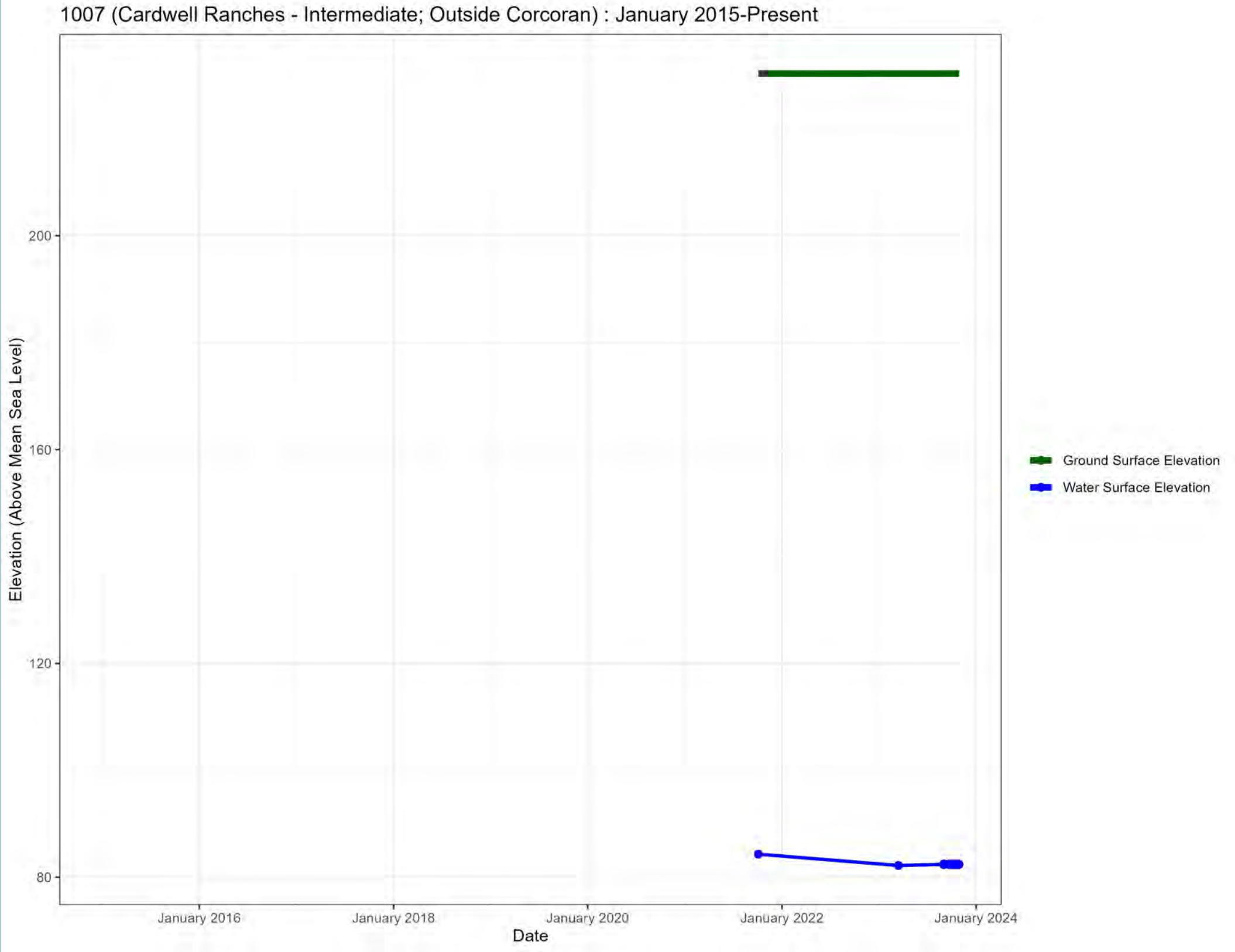
Principal Aquifer: Outside



Station ID: 1007

Well Name: Cardwell Ranches - Intermediate

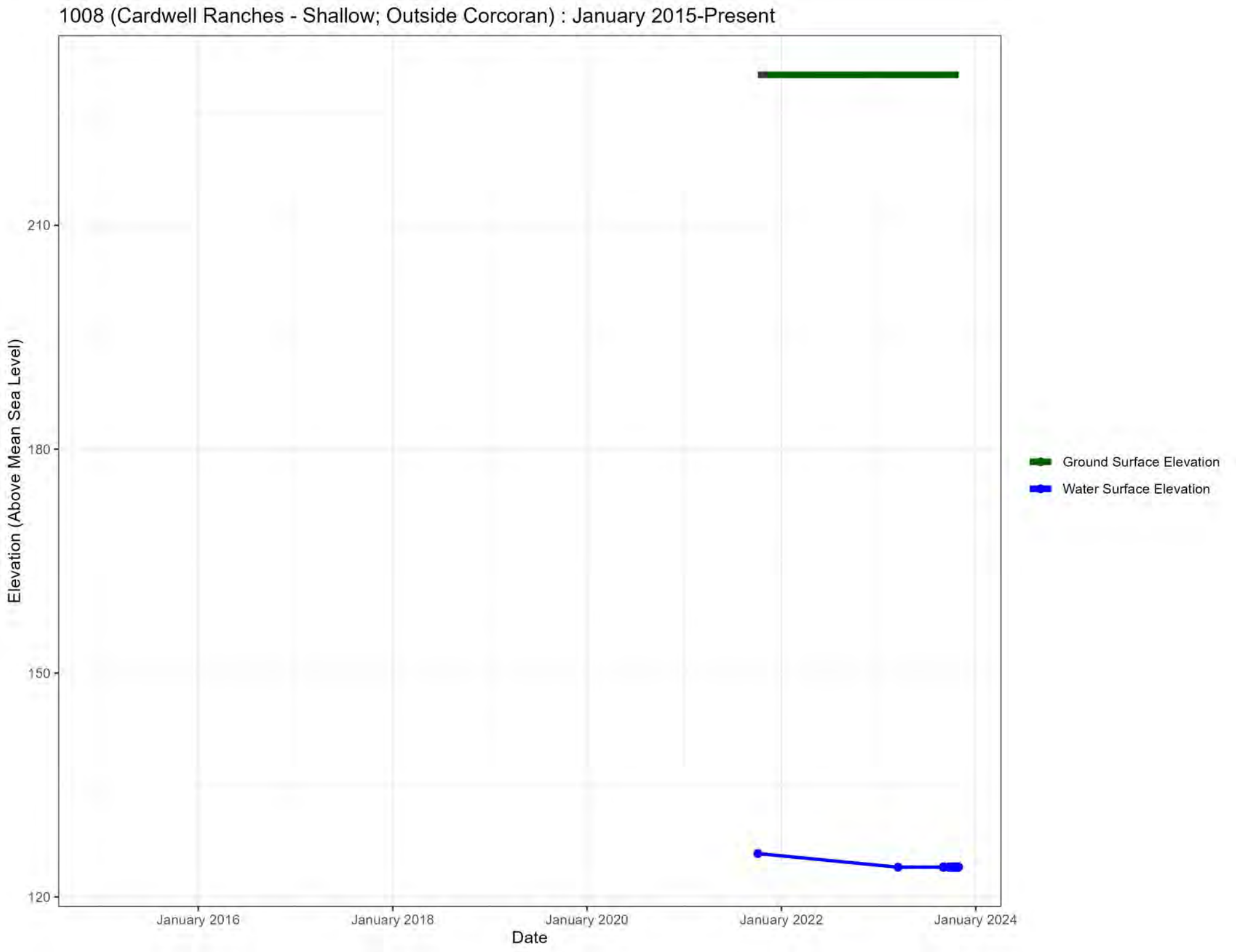
Principal Aquifer: Outside



Station ID: 1008

Well Name: Cardwell Ranches - Shallow

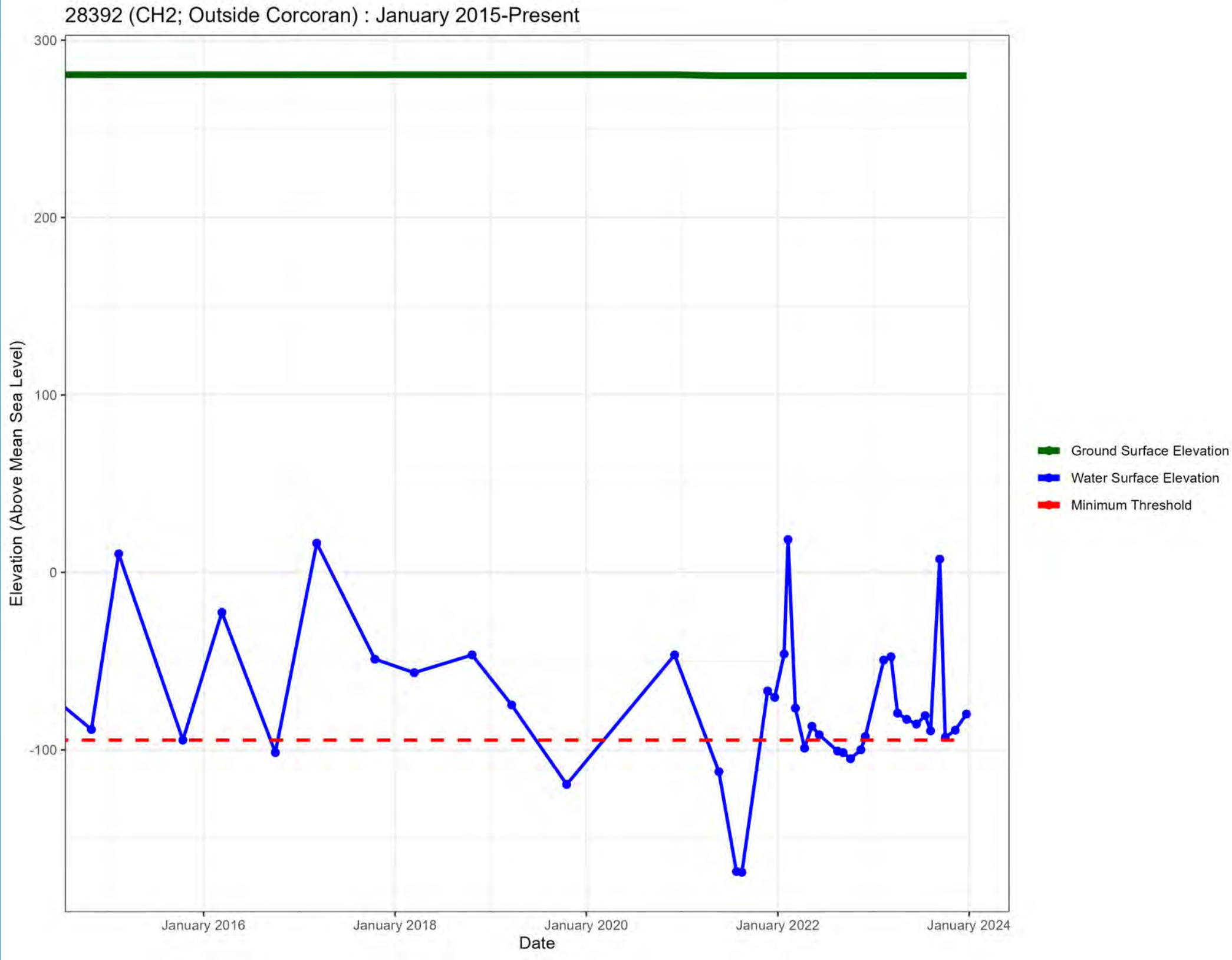
Principal Aquifer: Outside



Station ID: 28392

Well Name: CH2

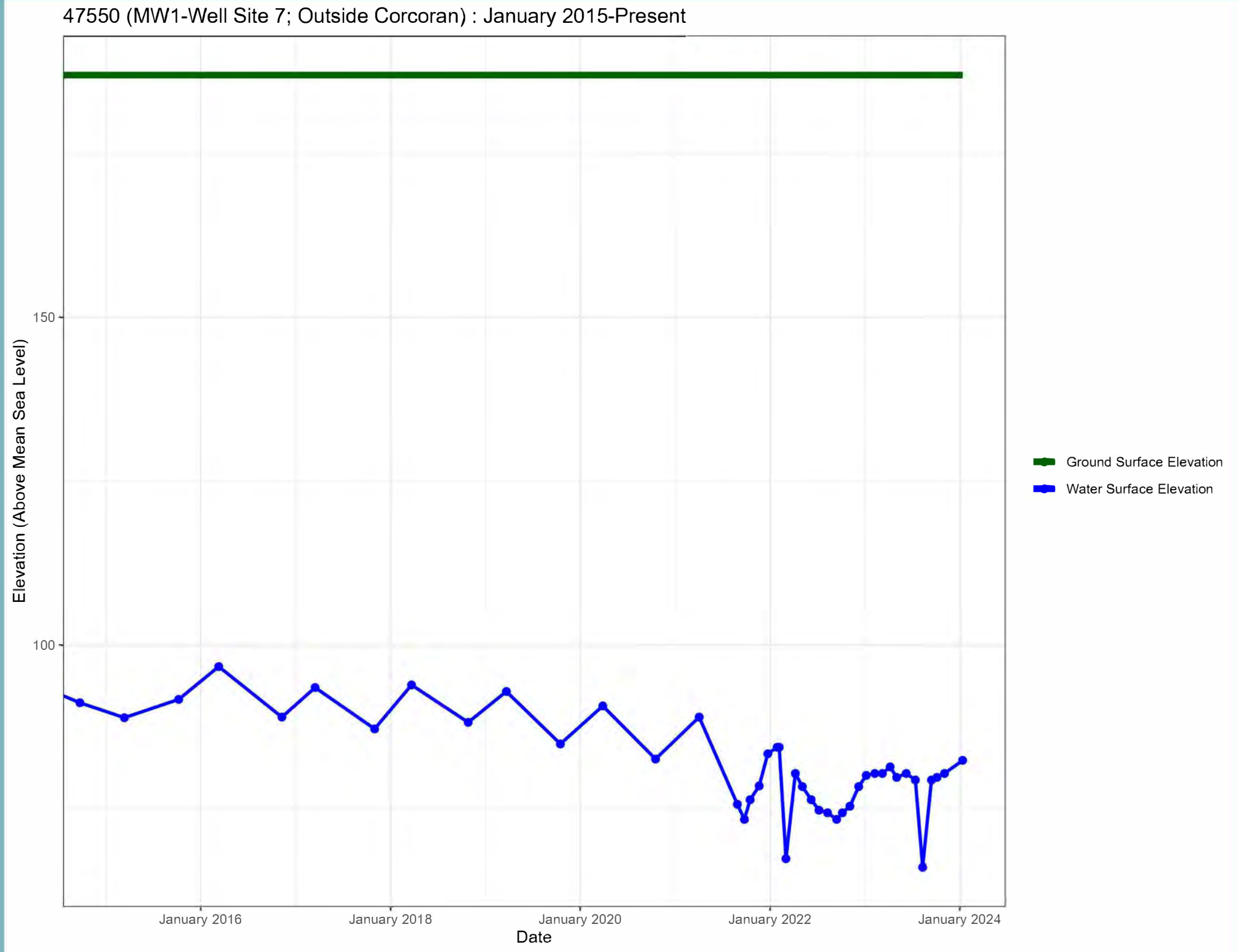
Principal Aquifer: Outside



Station ID: 47550

Well Name: MW1-Well Site 7

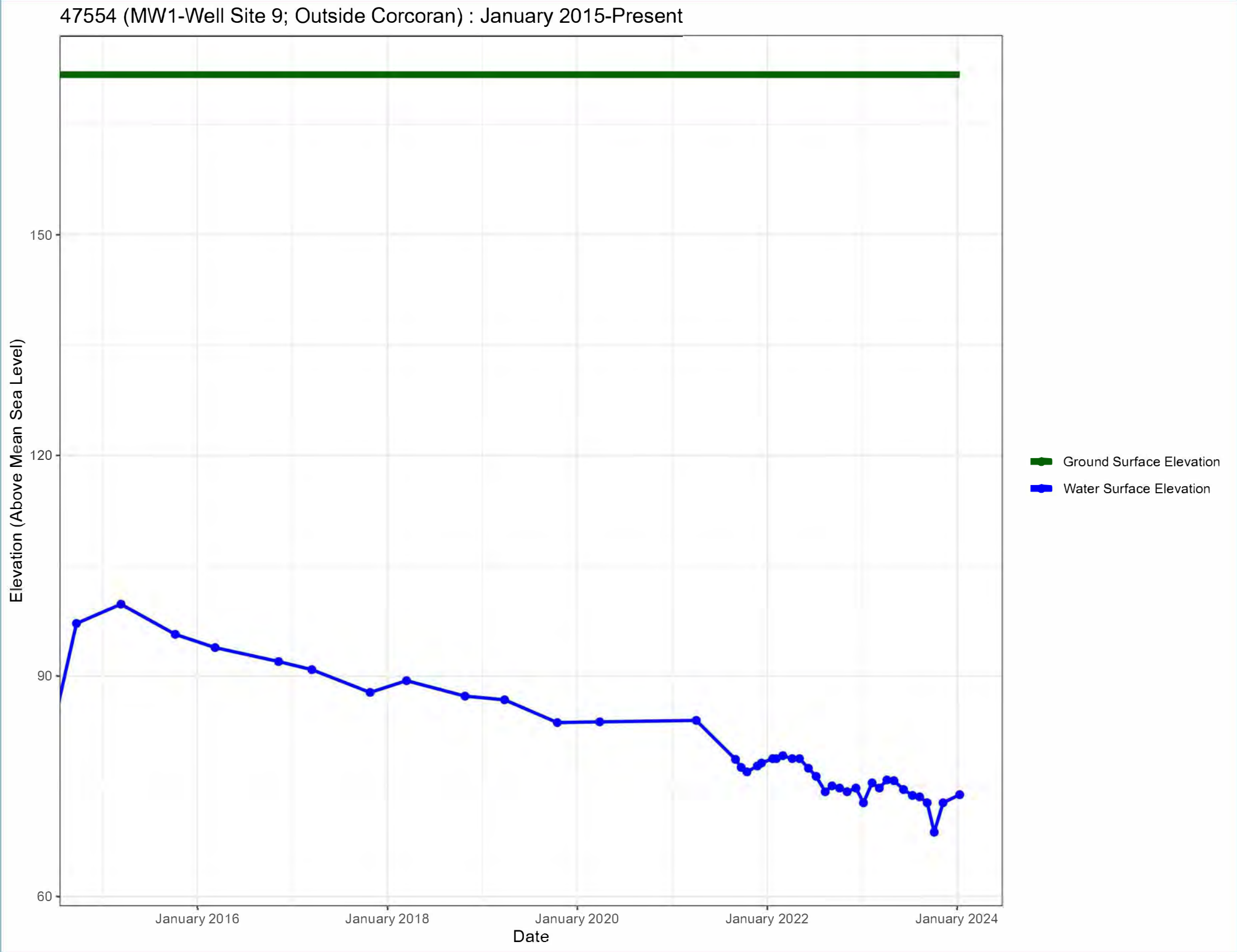
Principal Aquifer: Outside



Station ID: 47554

Well Name: MW1-Well Site 9

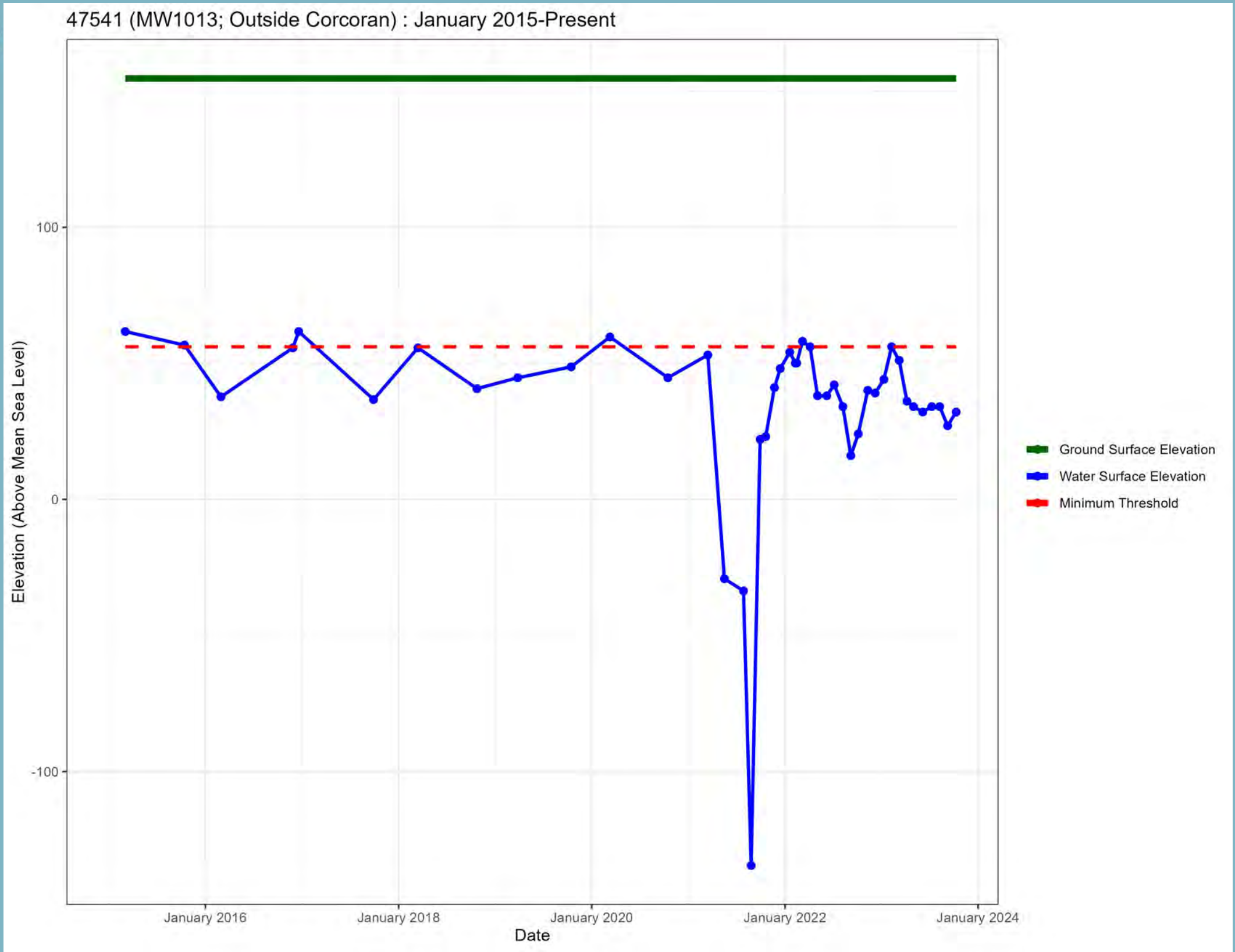
Principal Aquifer: Outside



Station ID: 47541

Well Name: MW1013

Principal Aquifer: Outside



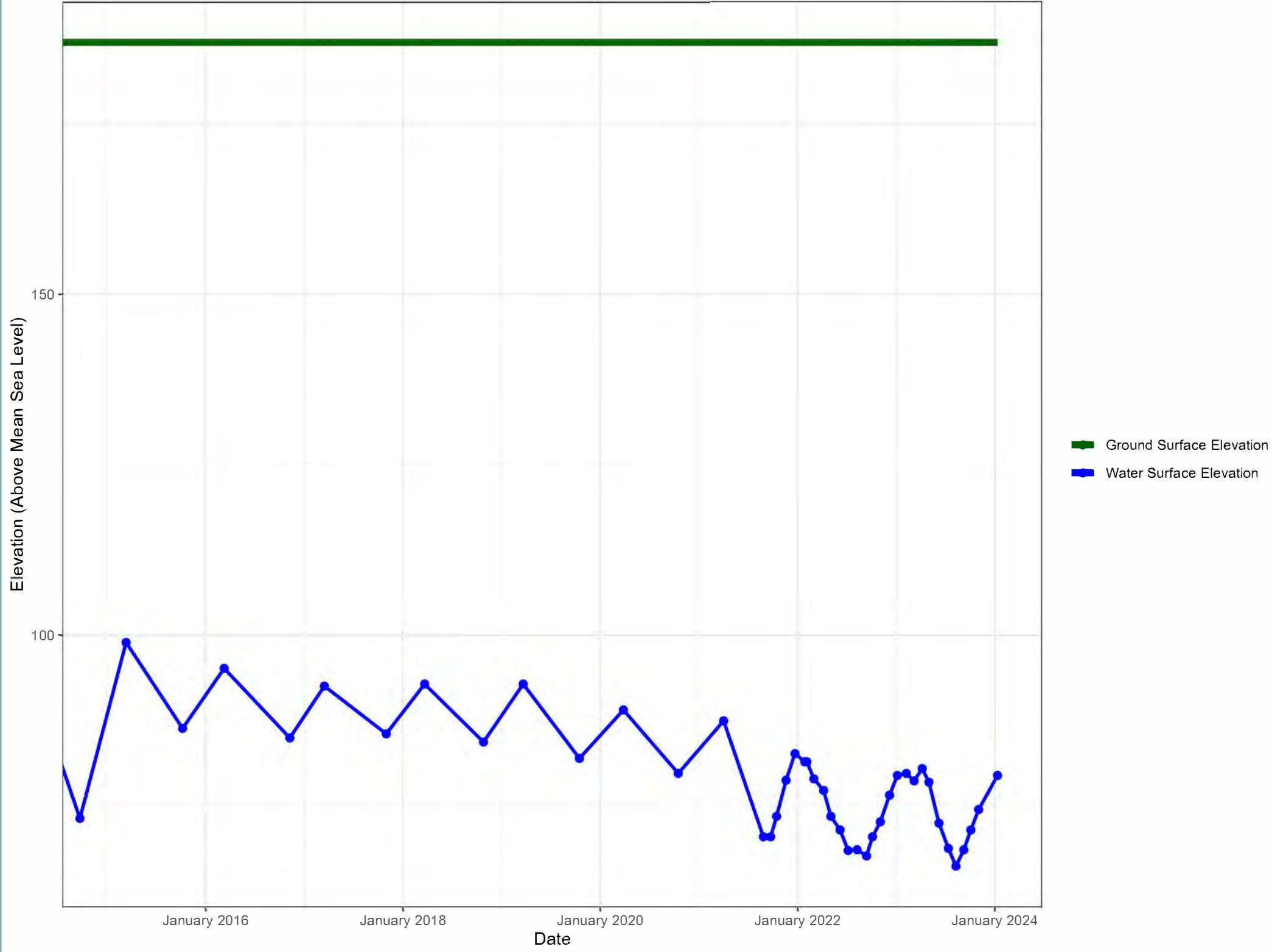
Station ID: 47551

Well Name: MW2-Well Site 7

Principal Aquifer: Outside



47551 (MW2-Well Site 7; Outside Corcoran) : January 2015-Present



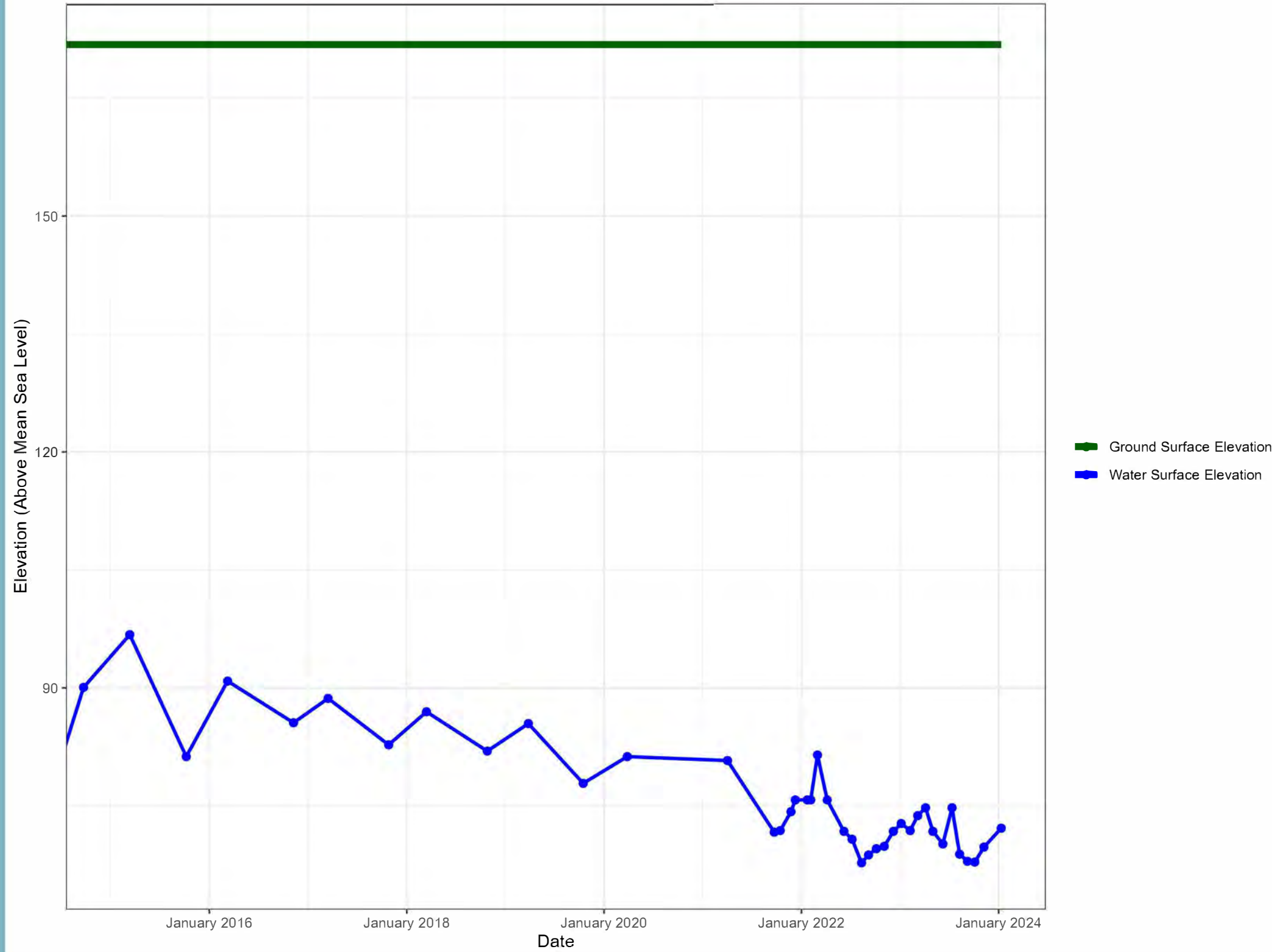
Station ID: 47555

Well Name: MW2-Well Site 9

Principal Aquifer: Outside



47555 (MW2-Well Site 9; Outside Corcoran) : January 2015-Present



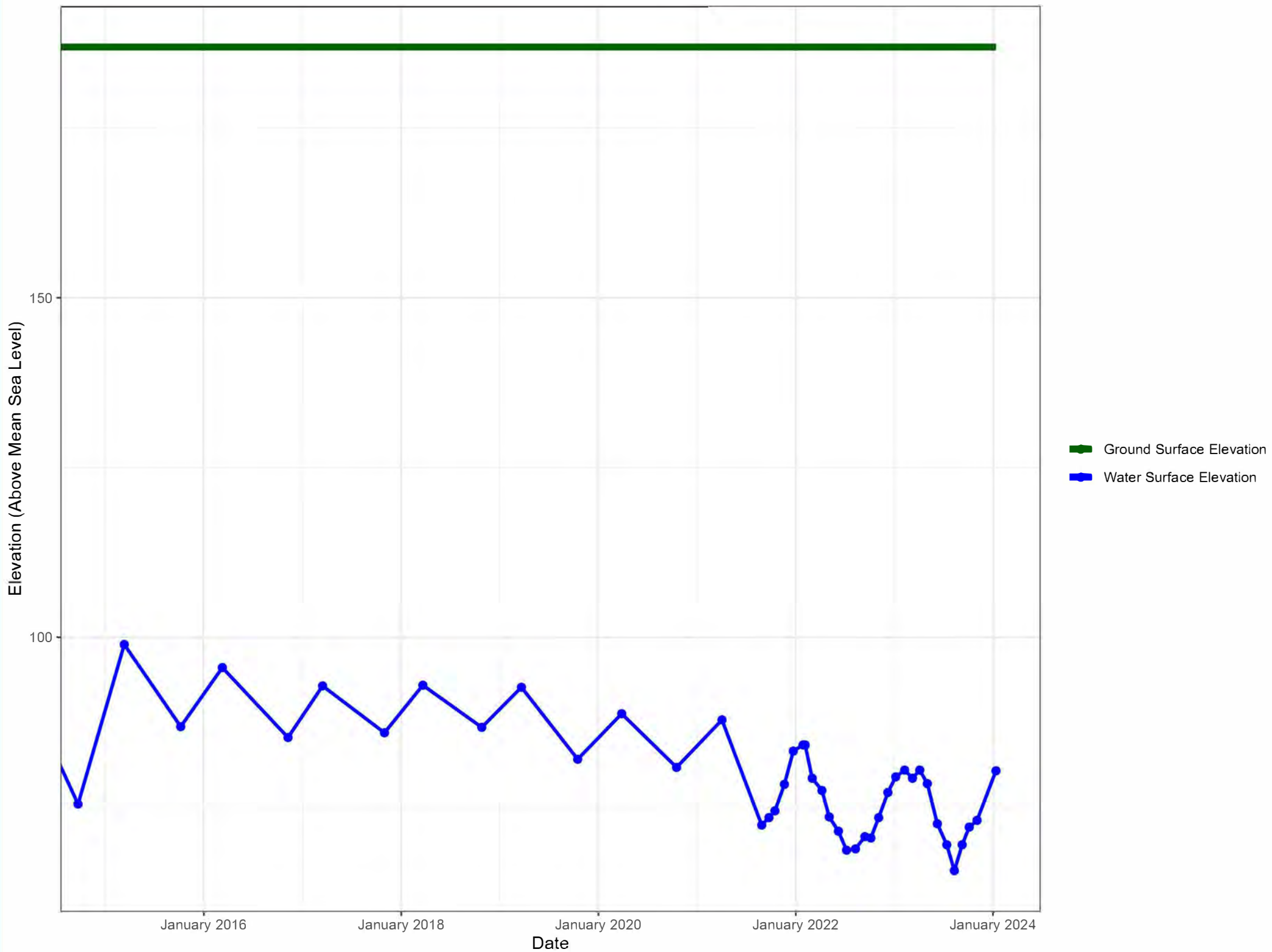
Station ID: 47552

Well Name: MW3-Well Site 7

Principal Aquifer: Outside



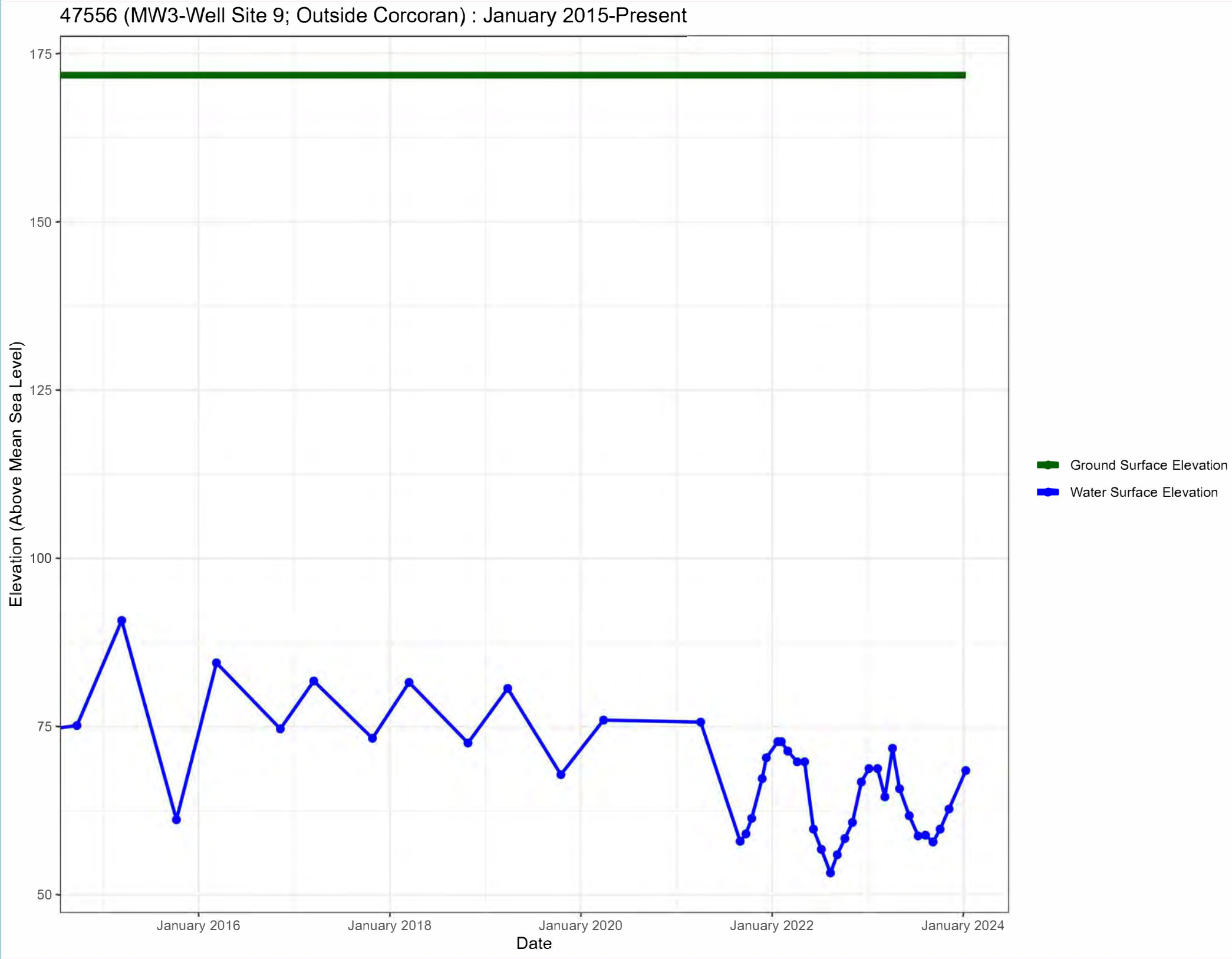
47552 (MW3-Well Site 7; Outside Corcoran) : January 2015-Present



Station ID: 47556

Well Name: MW3-Well Site 9

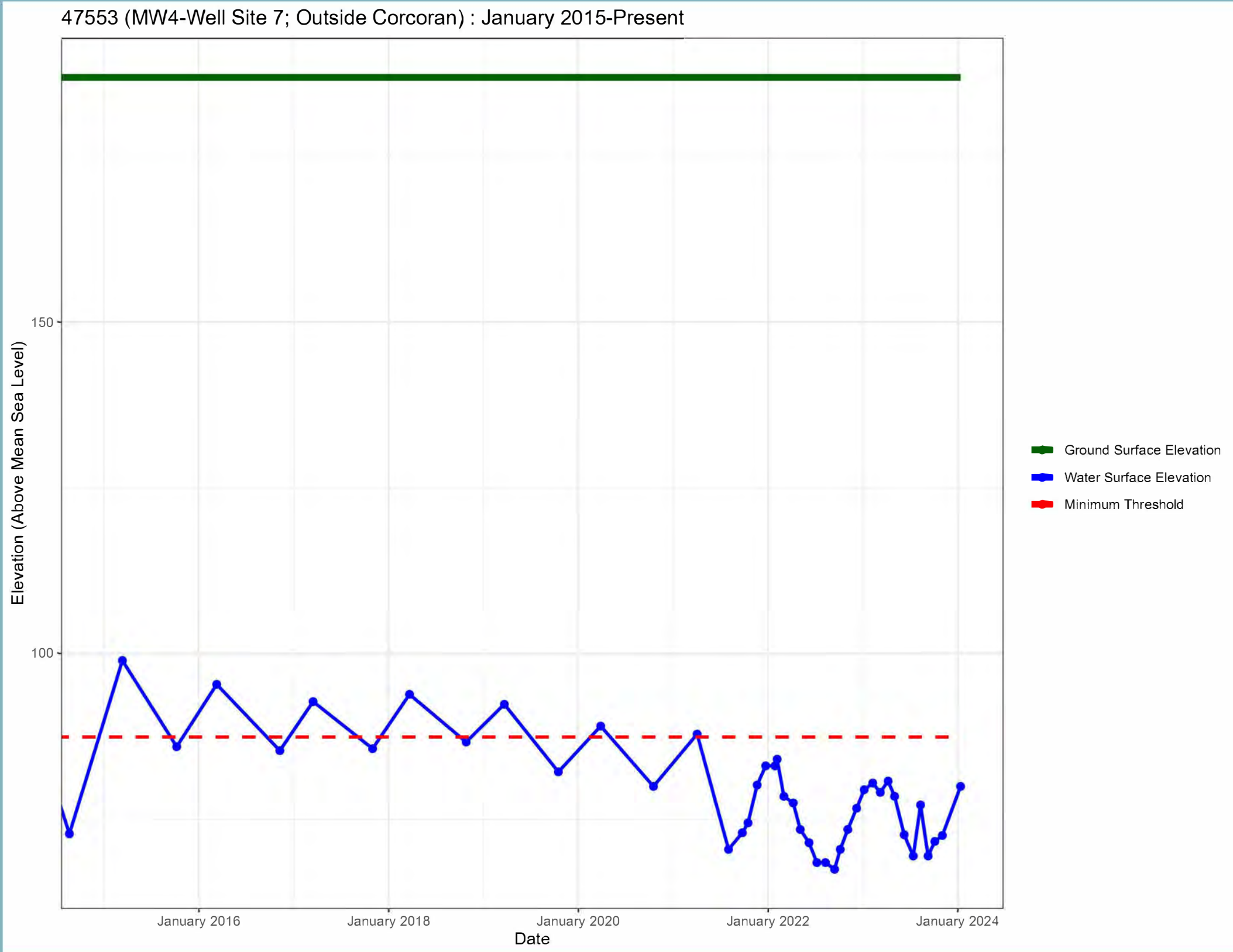
Principal Aquifer: Outside



Station ID: 47553

Well Name: MW4-Well Site 7

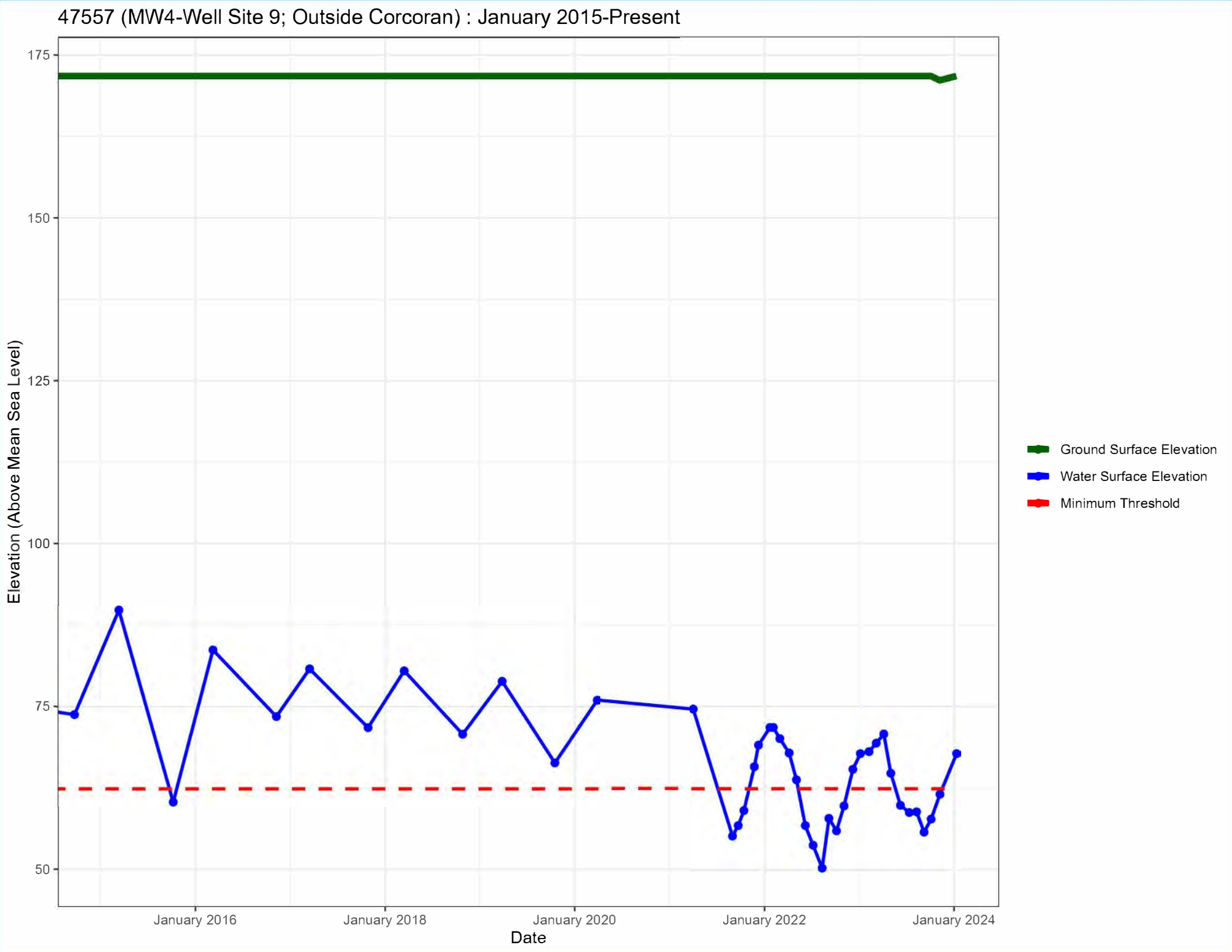
Principal Aquifer: Outside



Station ID: 47557

Well Name: MW4-Well Site 9

Principal Aquifer: Outside



Station ID: 53315

Well Name: Pump 4a

Principal Aquifer: Outside



Station ID: 53316

Well Name: Pump 5

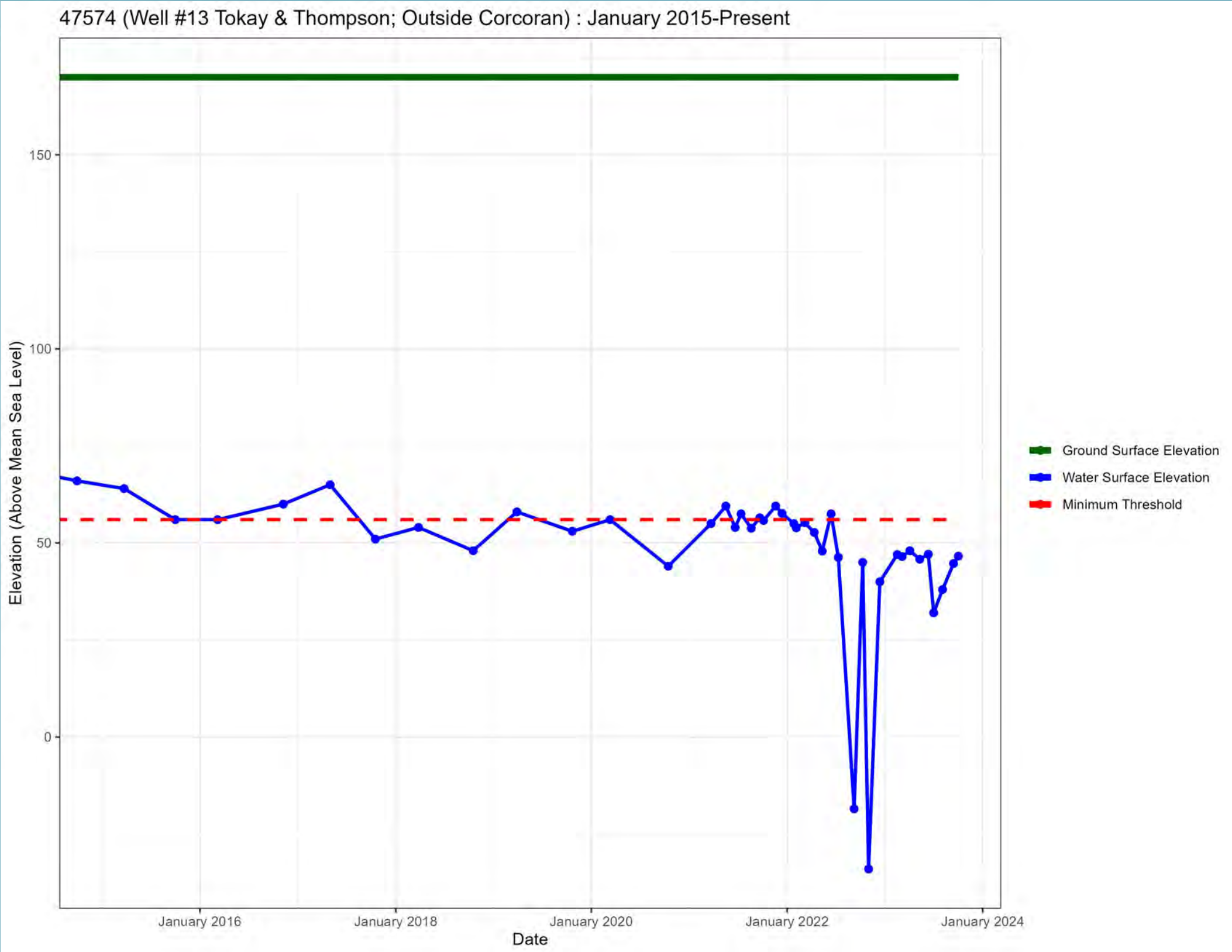
Principal Aquifer: Outside



Station ID: 47574

Well Name: Well #13 Tokay & Thompson

Principal Aquifer: Outside



Station ID: 47575

Well Name: Well #16 Jones & Eucalyptus

Principal Aquifer: Outside

