
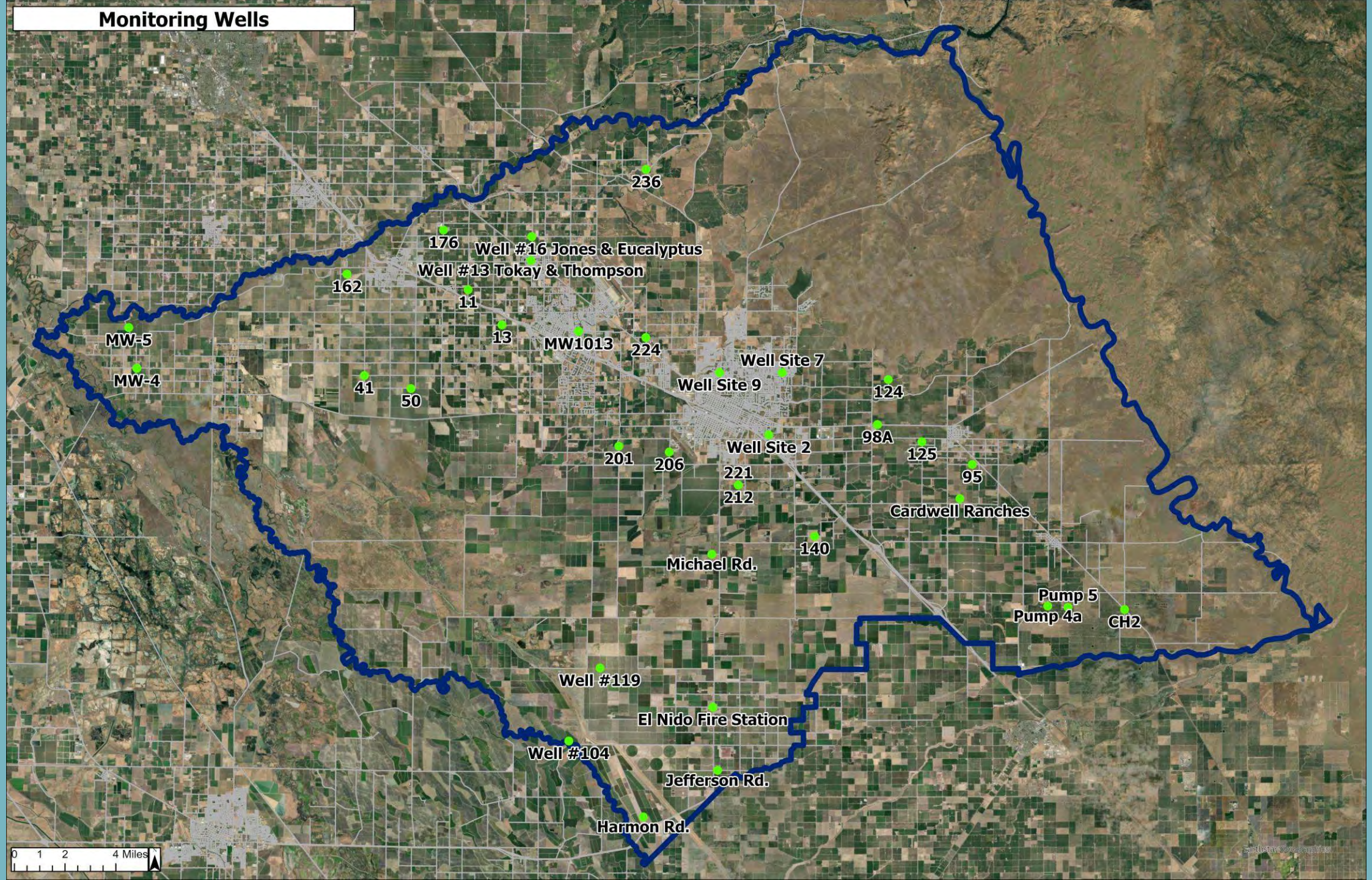
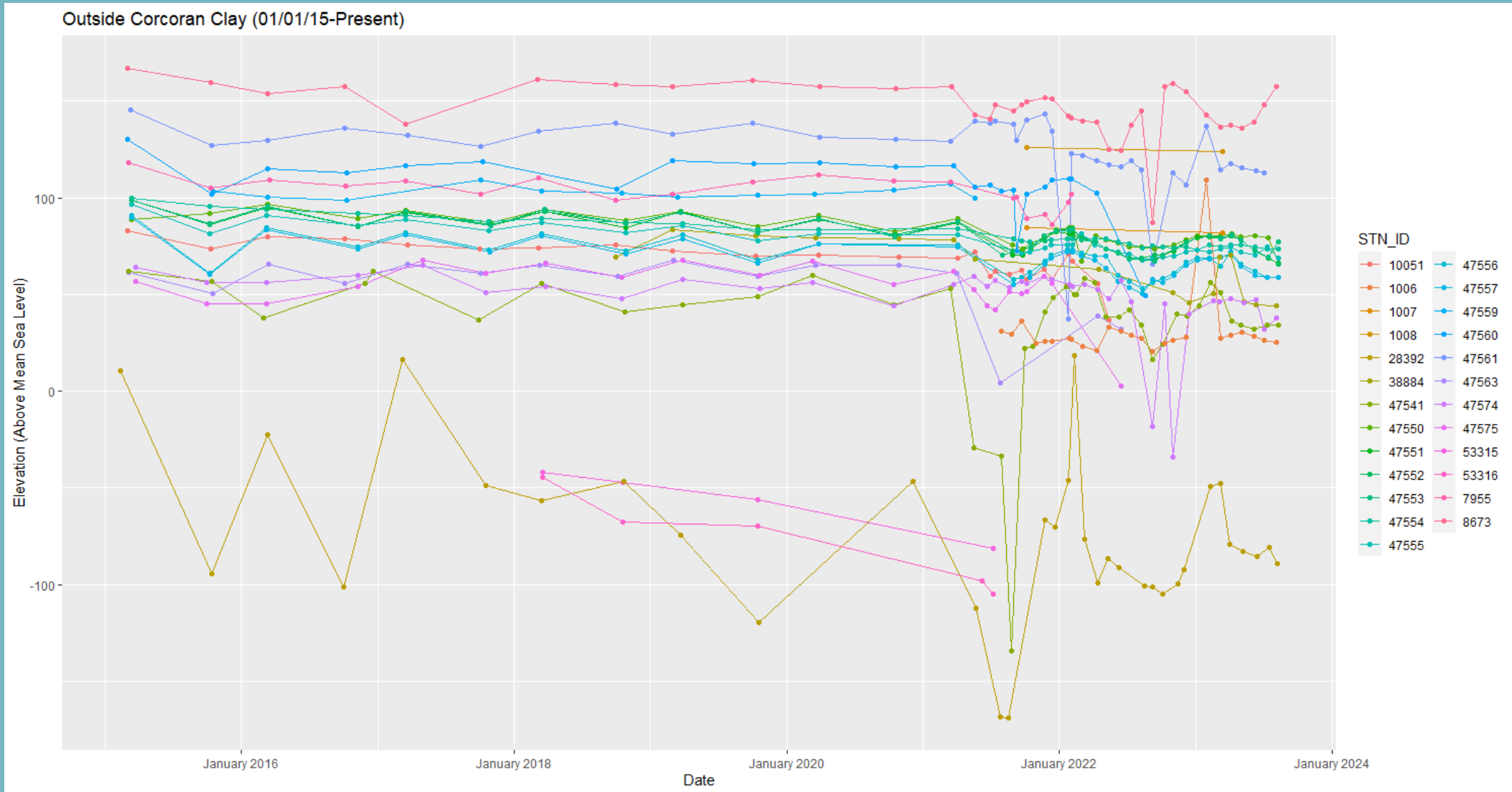


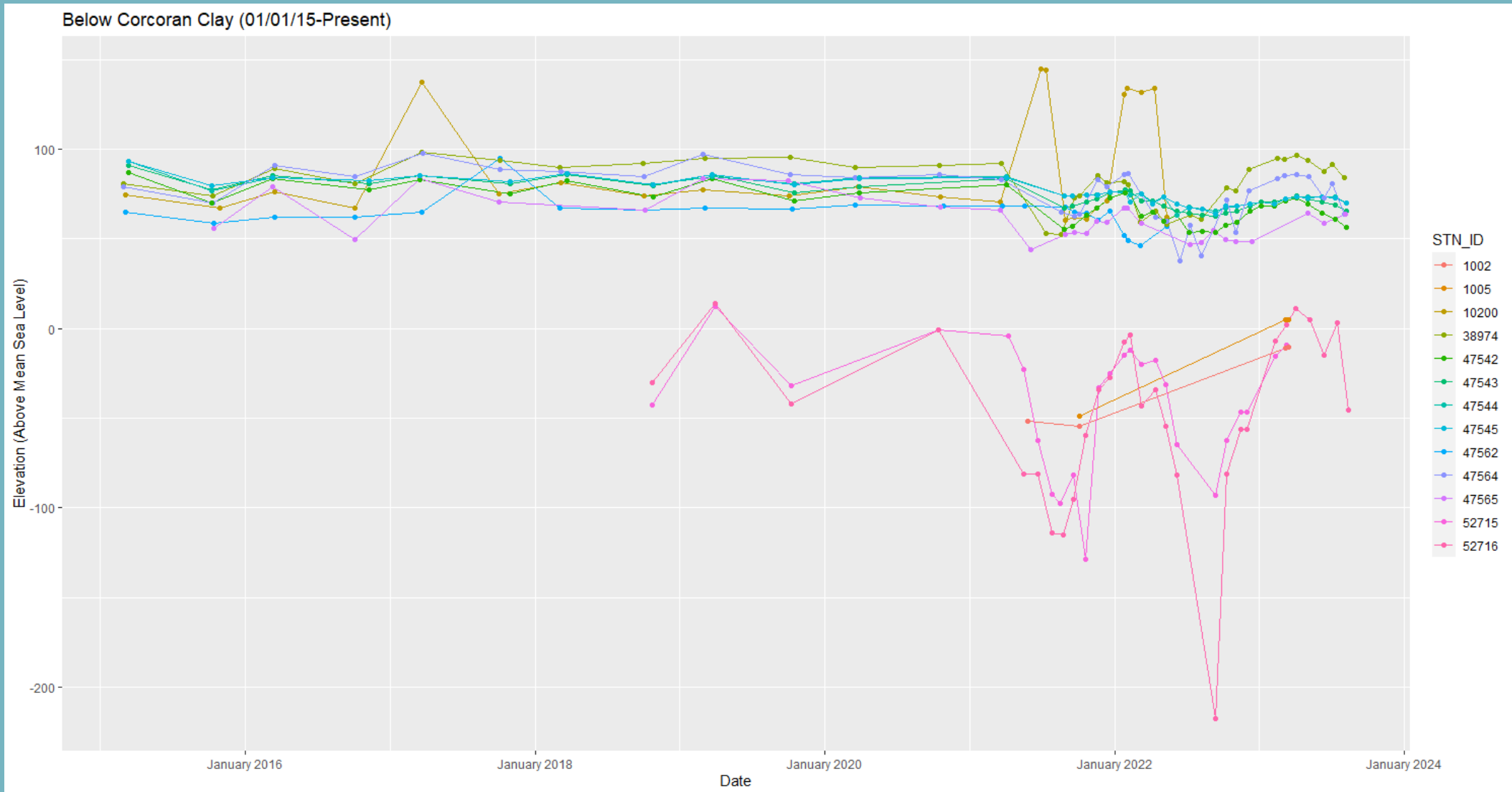
Monitoring Wells



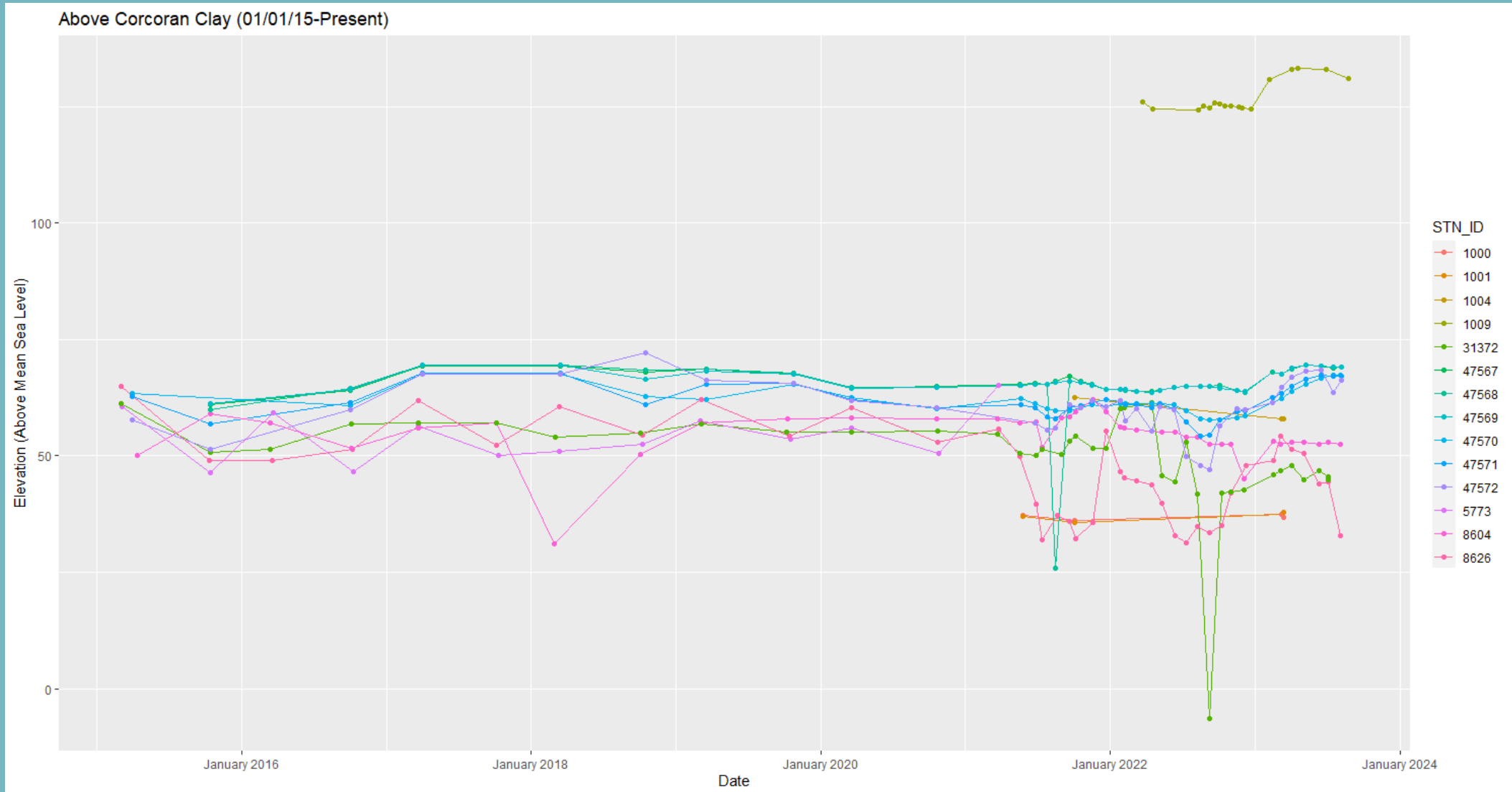
Current Conditions Report



Current Conditions Report

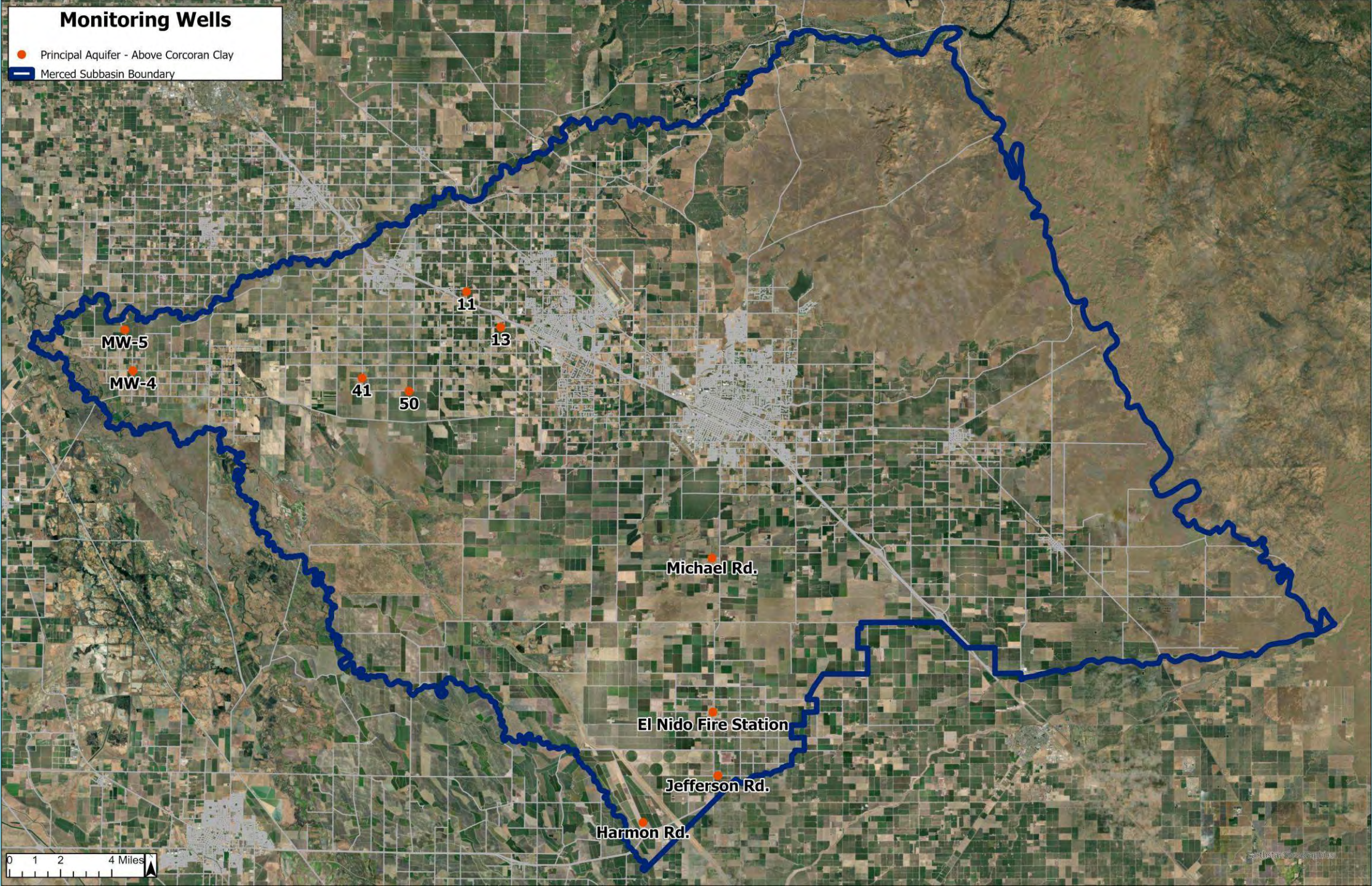


Current Conditions Report



Monitoring Wells

- Principal Aquifer - Above Corcoran Clay
- ▬ Merced Subbasin Boundary

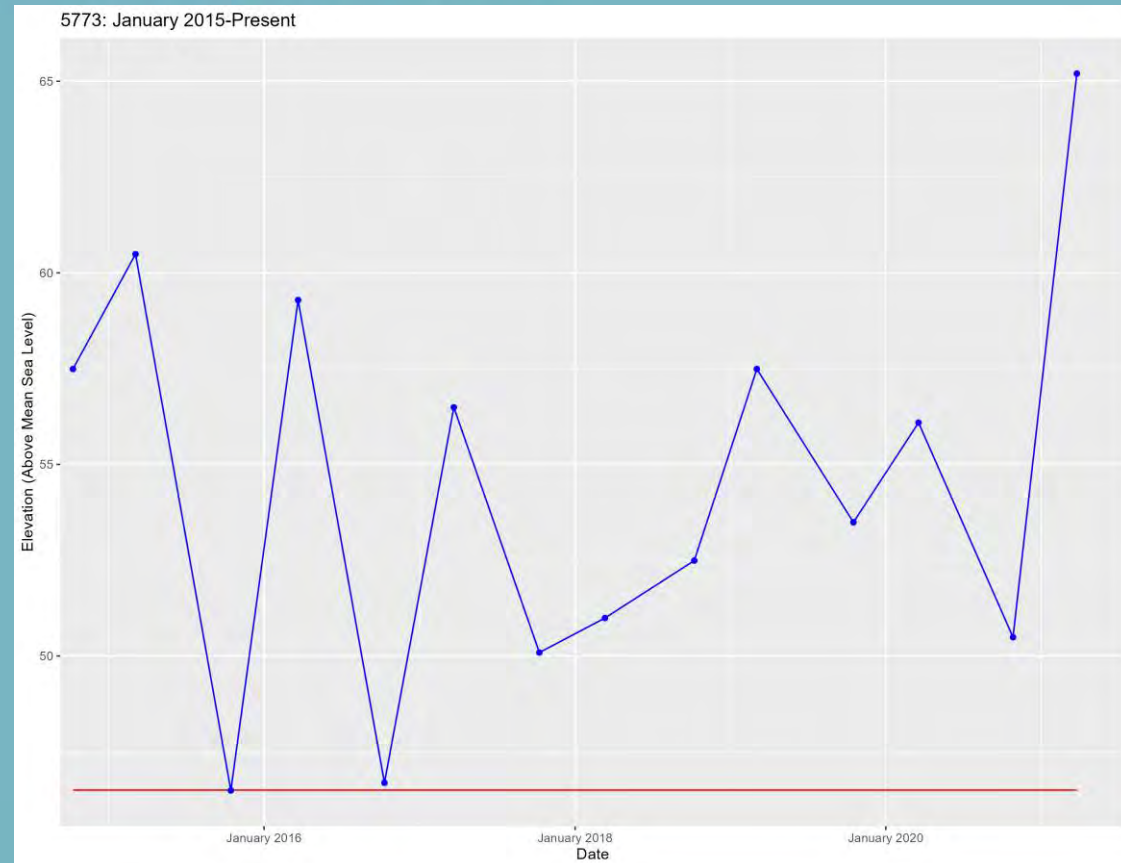
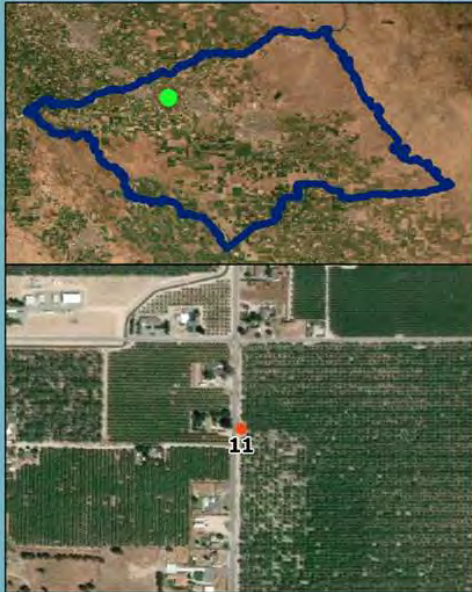


Current Conditions Report

Station ID: 5773

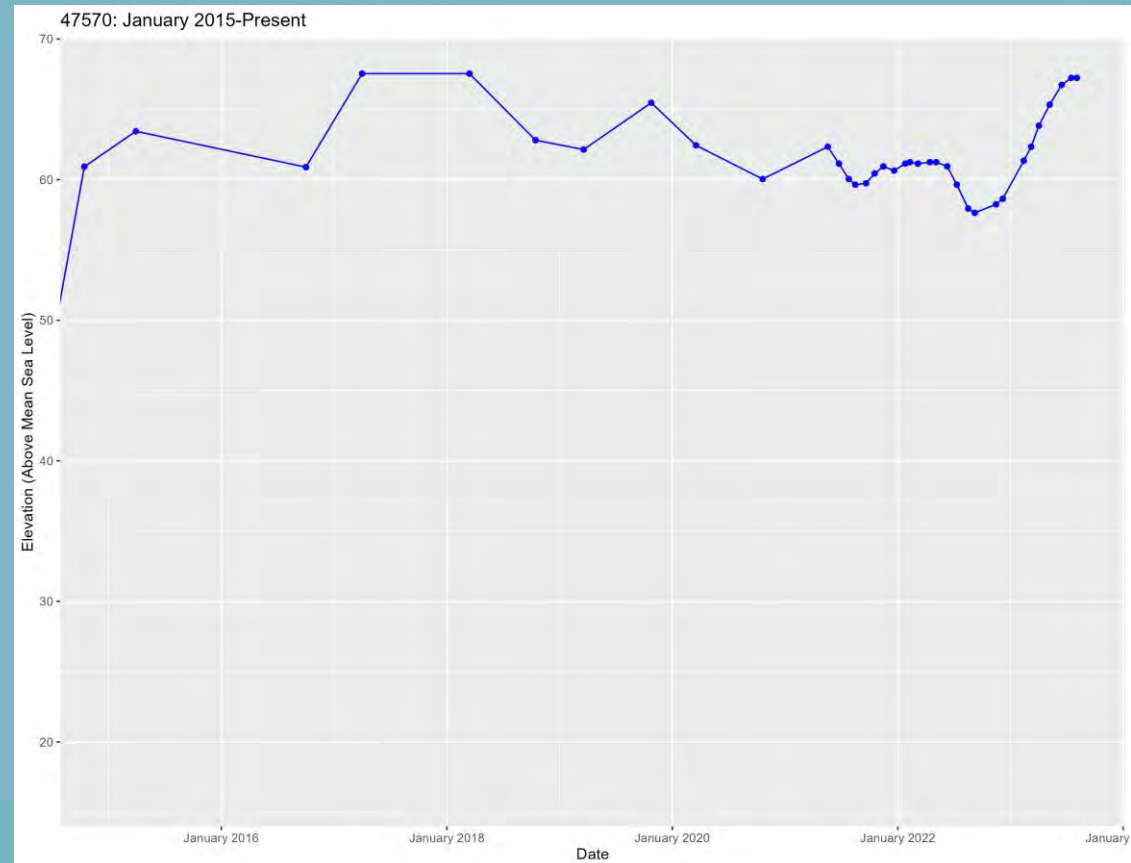
Well Name: 11

Principal Aquifer: Above



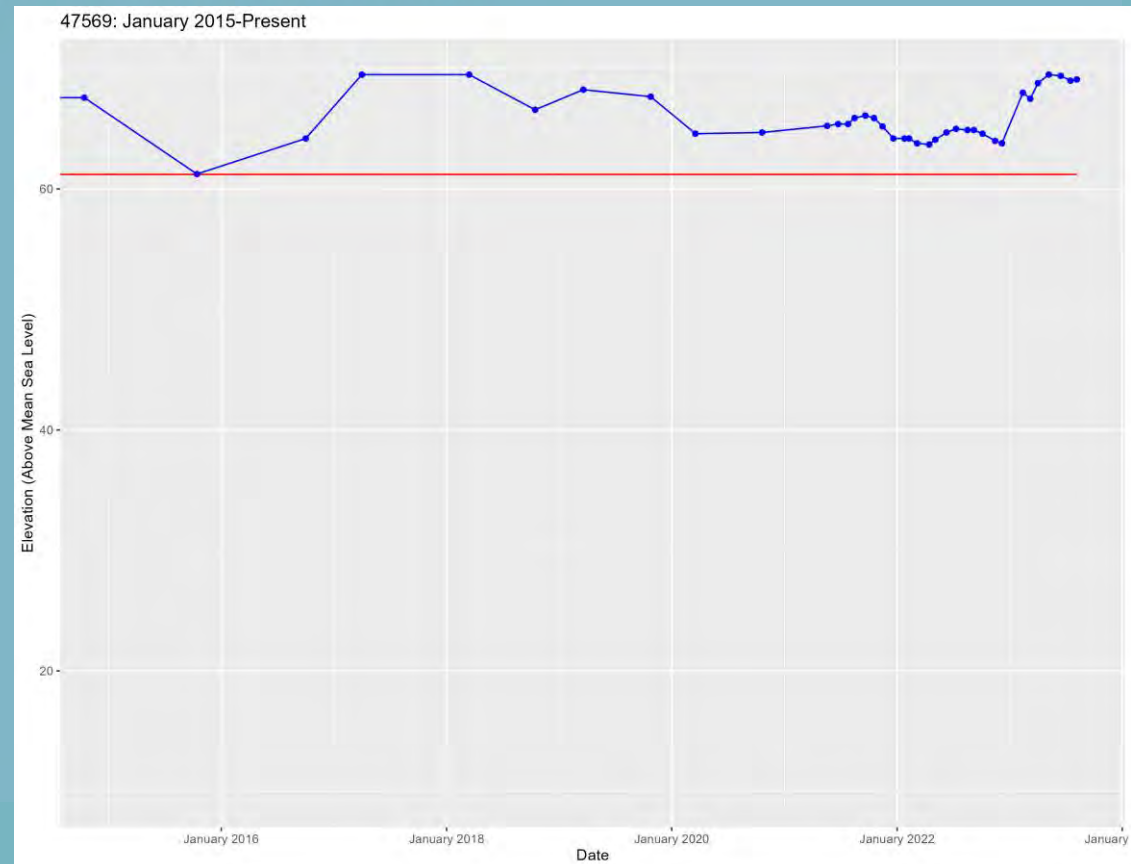
Current Conditions Report

Station ID: 47570
Well Name: MW-5A
Principal Aquifer: Above



Current Conditions Report

Station ID: 47569
Well Name: MW-4C
Principal Aquifer: Above

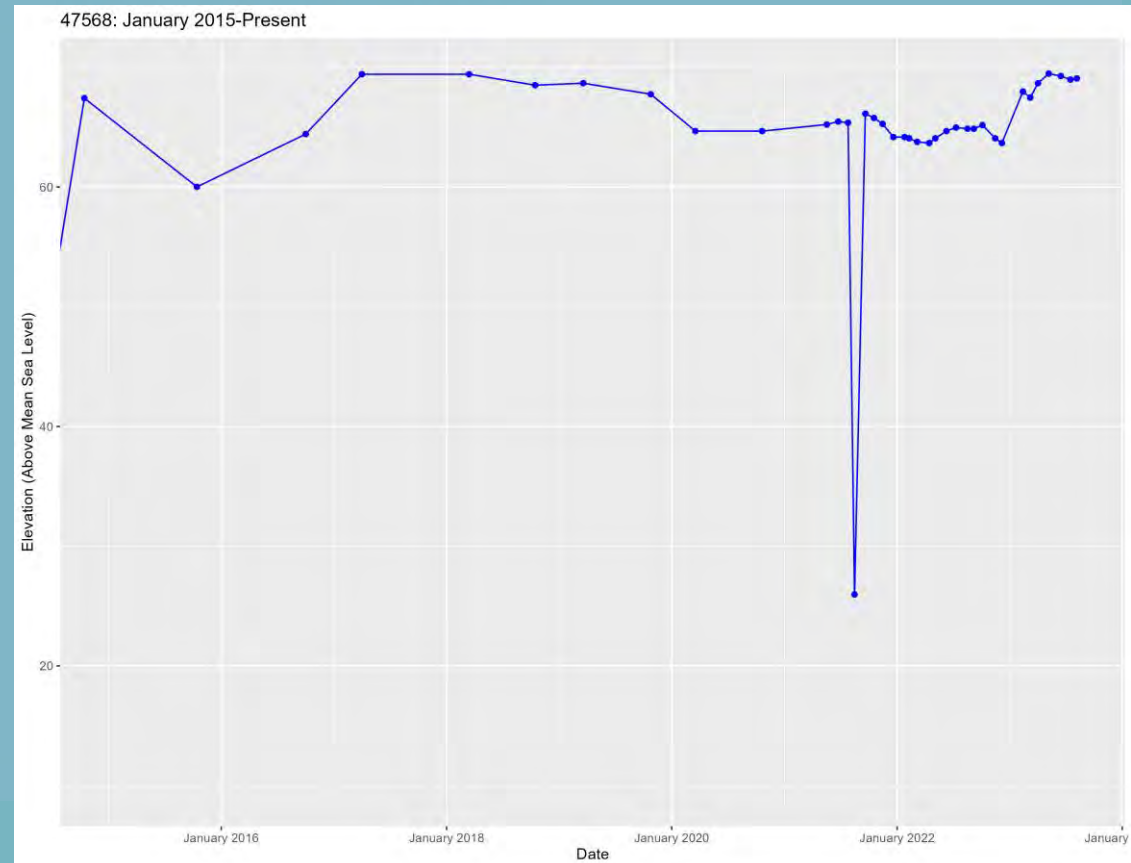


Current Conditions Report

Station ID: 47568

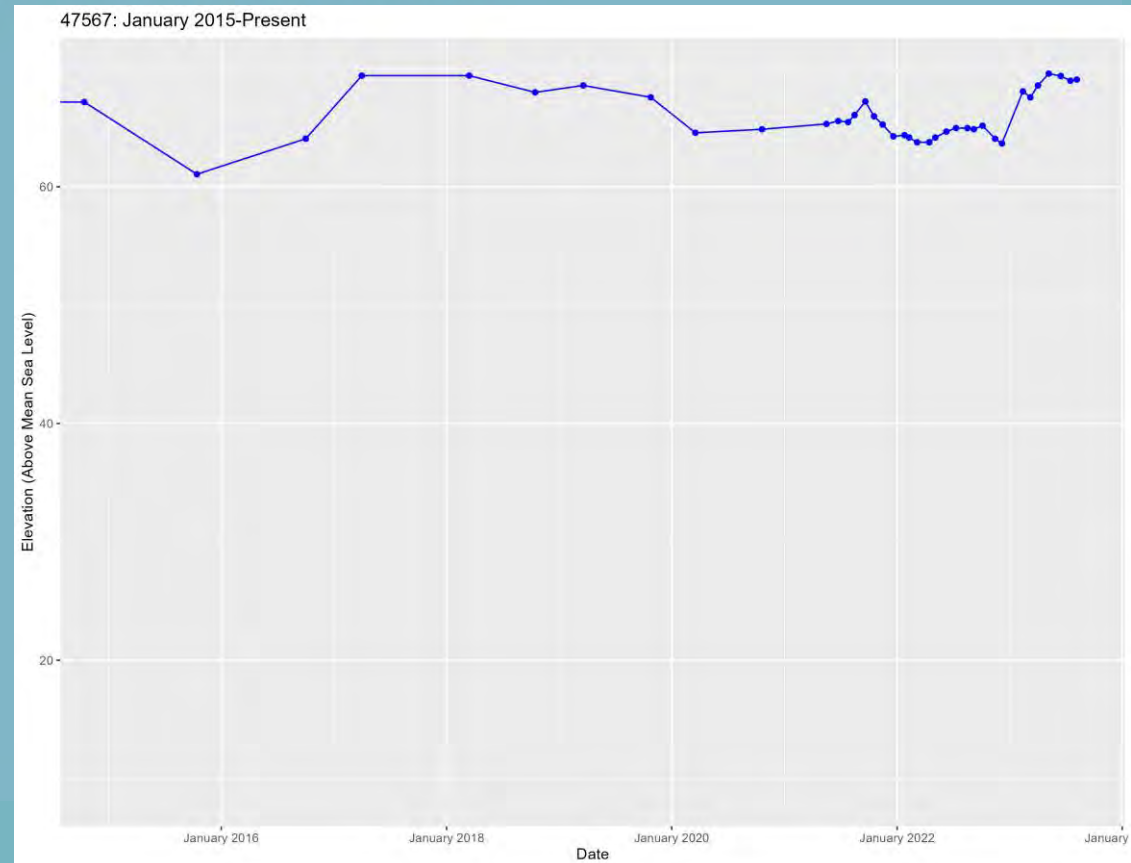
Well Name: MW-4B

Principal Aquifer: Above



Current Conditions Report

Station ID: 47567
Well Name: MW-4A
Principal Aquifer: Above

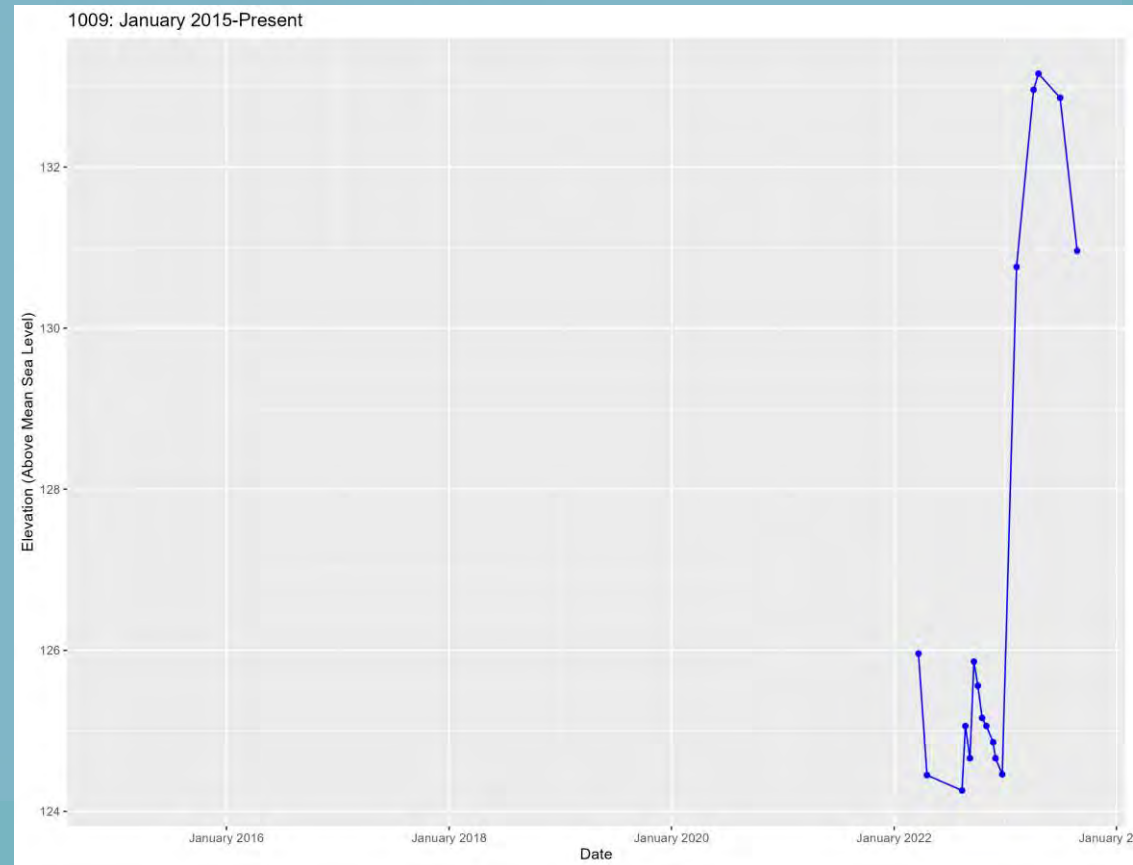


Current Conditions Report

Station ID: 1009

Well Name: Michael Road

Principal Aquifer: Above



Approx. 6 feet

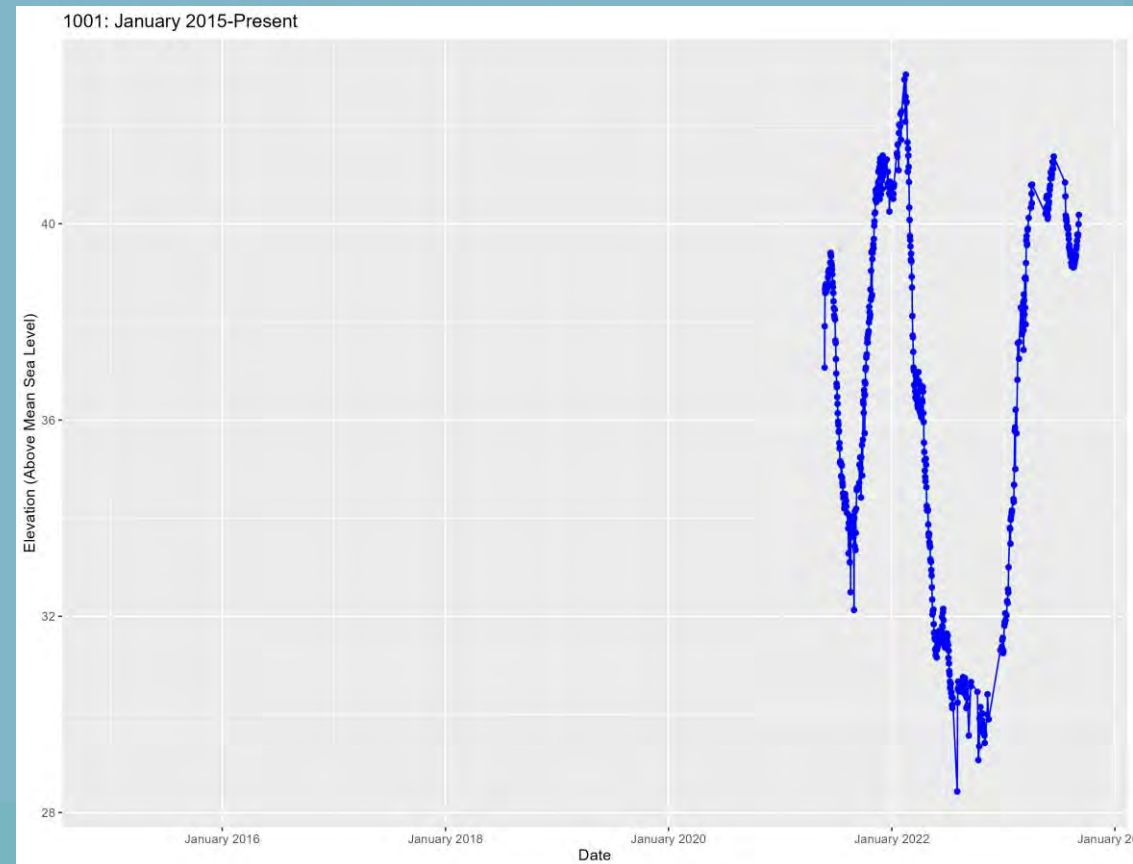
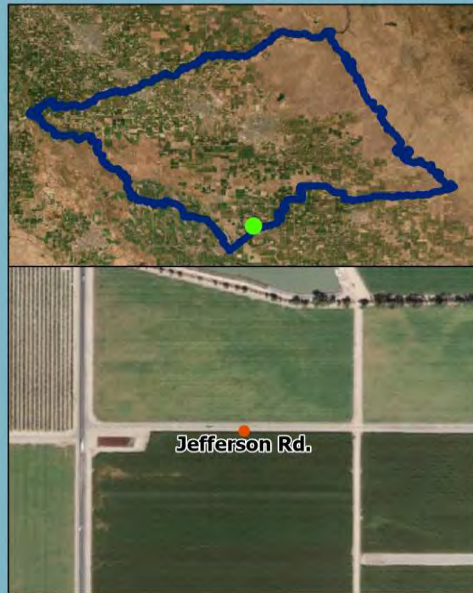
Note: The water elevation scale exaggerates the early 2023 water elevation spike.

Current Conditions Report

Station ID: 1001

Well Name: Jefferson Road - Above Corcoran Shallow

Principal Aquifer: Above

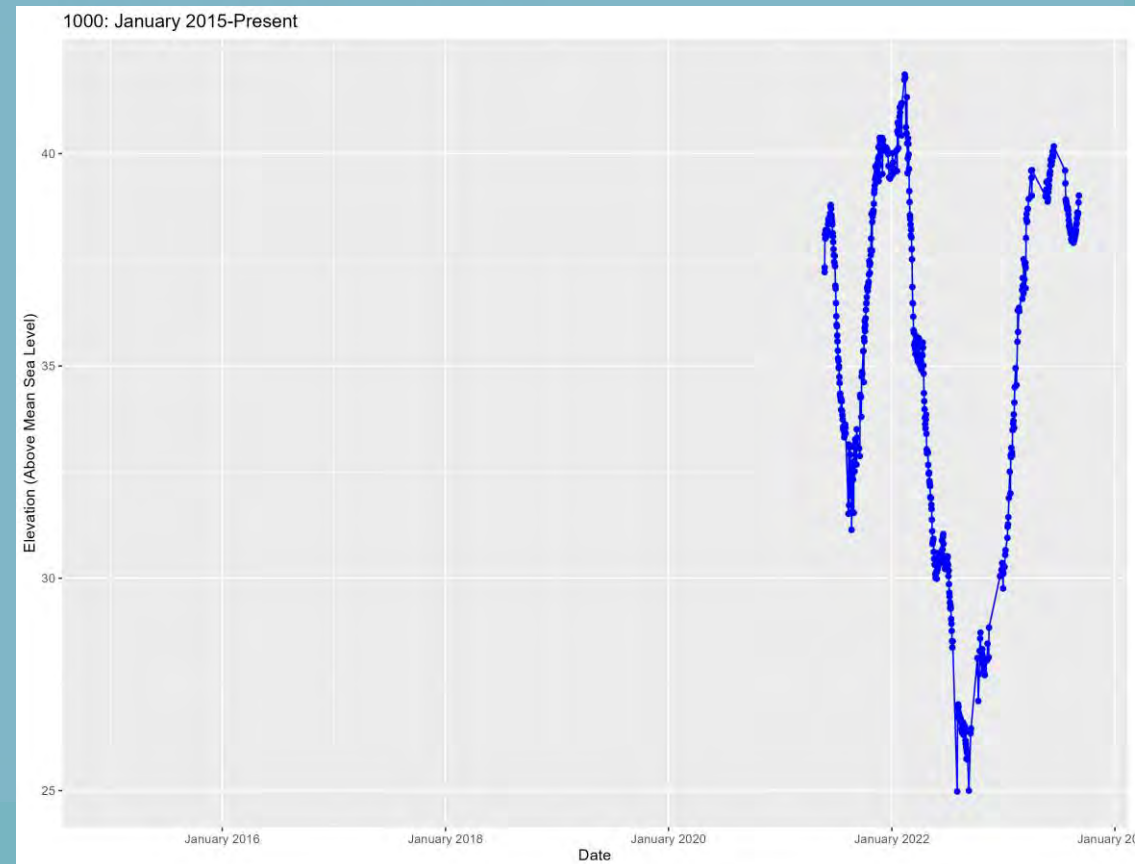
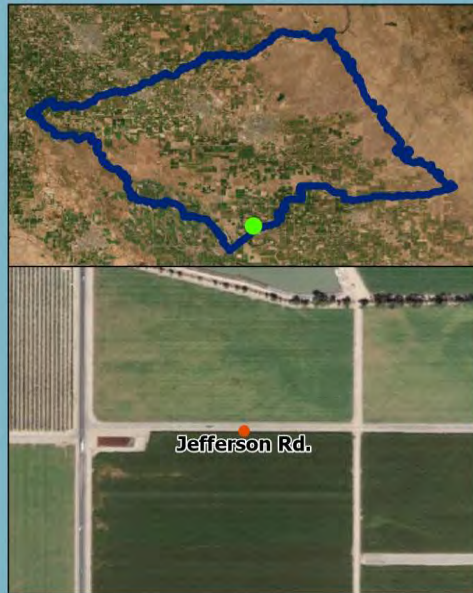


Current Conditions Report

Station ID: 1000

Well Name: Jefferson Road - Above Corcoran Deep

Principal Aquifer: Above



Current Conditions Report

Station ID: 1010

Well Name: Harmon Road - Shallow

Principal Aquifer: Above



Coming soon!!

Current Conditions Report

Station ID: 1011

Well Name: Harmon Road - Deep

Principal Aquifer: Above



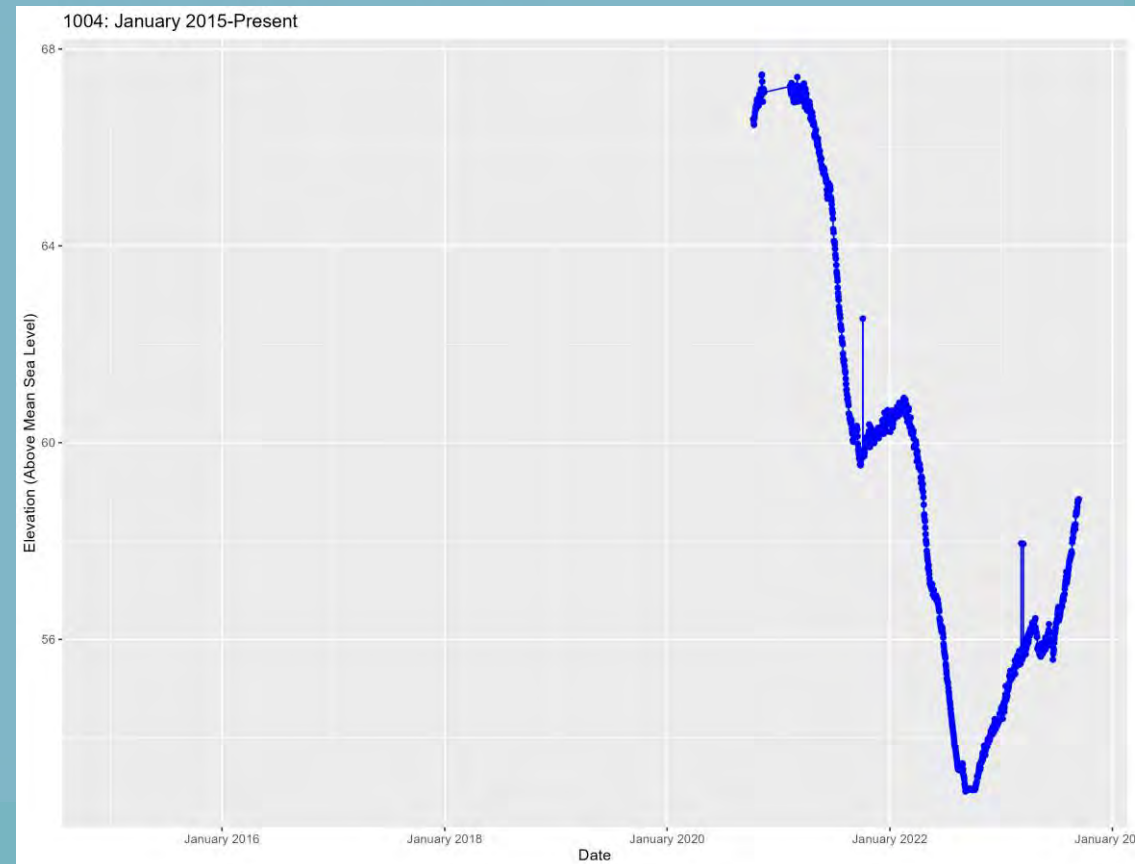
Coming soon!!

Current Conditions Report

Station ID: 1004

Well Name: El Nido Fire Station - Above Corcoran Shallow

Principal Aquifer: Above

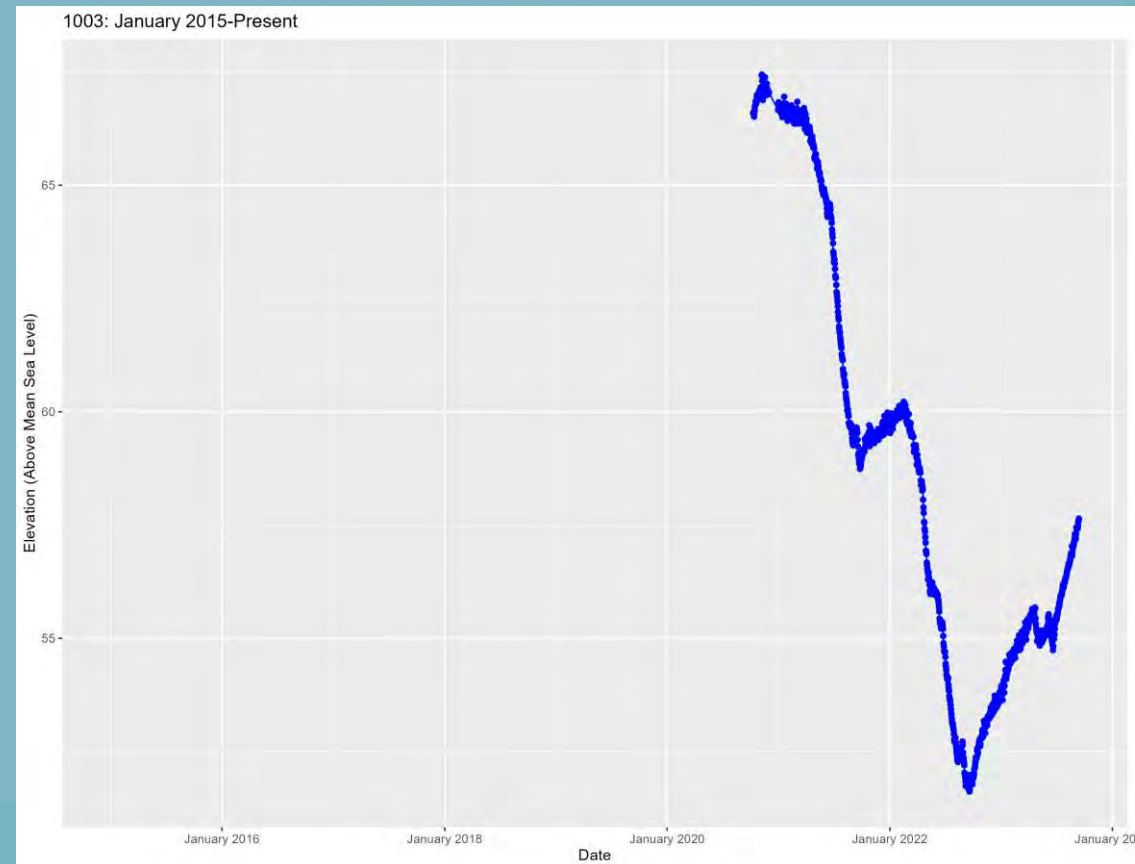


Current Conditions Report

Station ID: 1003

Well Name: El Nido Fire Station - Above Corcoran Deep

Principal Aquifer: Above

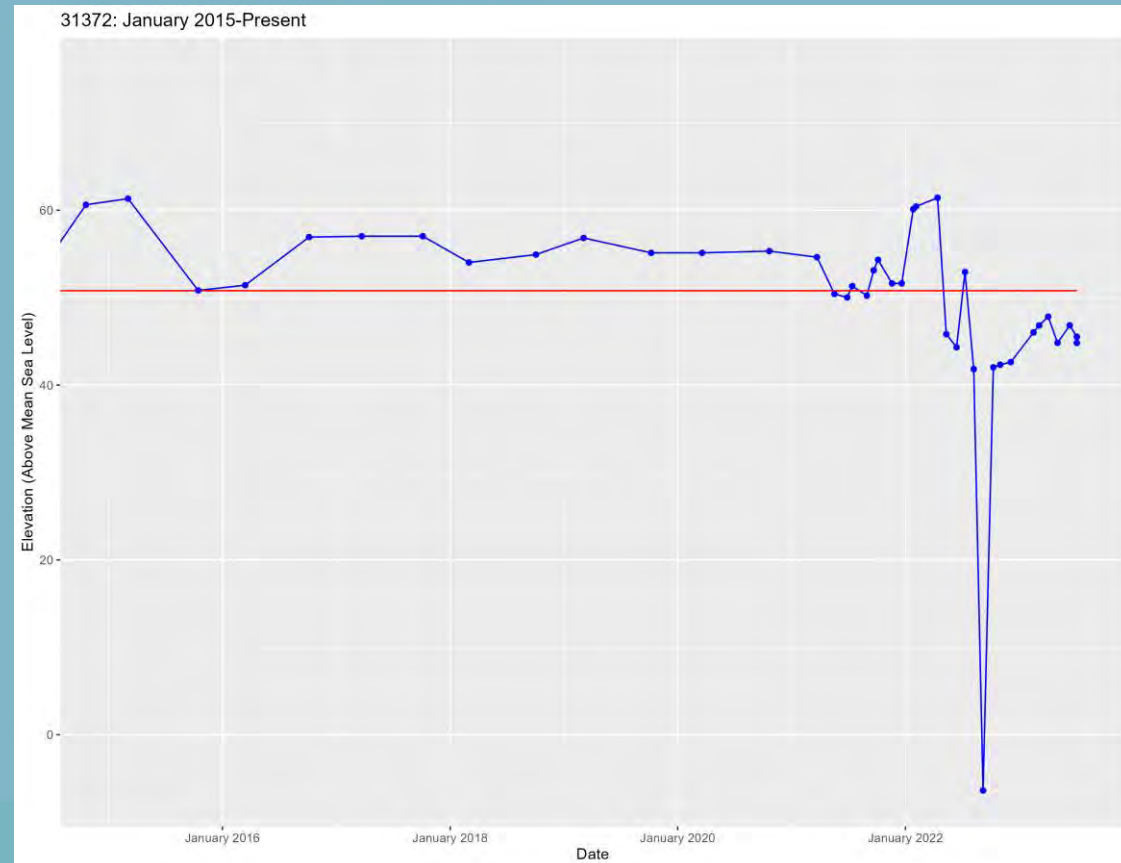


Current Conditions Report

Station ID: 31372

Well Name: 50

Principal Aquifer: Above

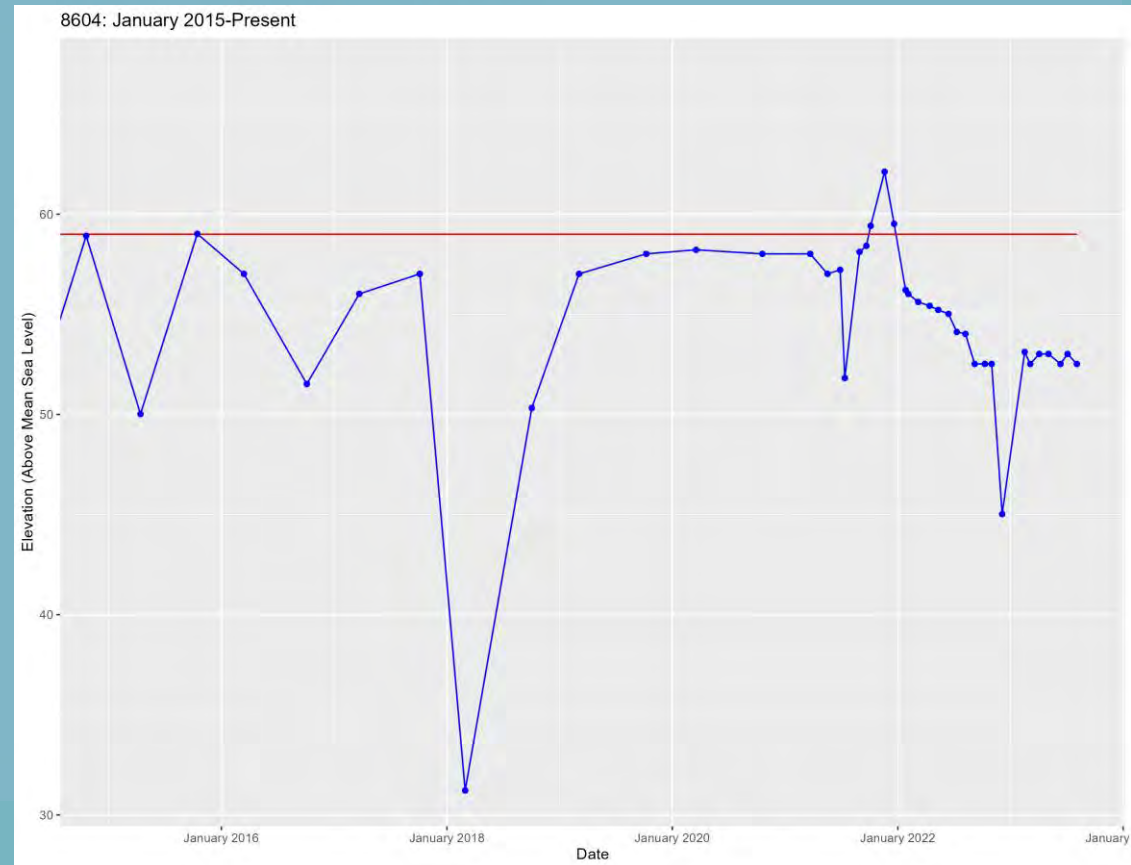


Current Conditions Report

Station ID: 8604

Well Name: 41

Principal Aquifer: Above

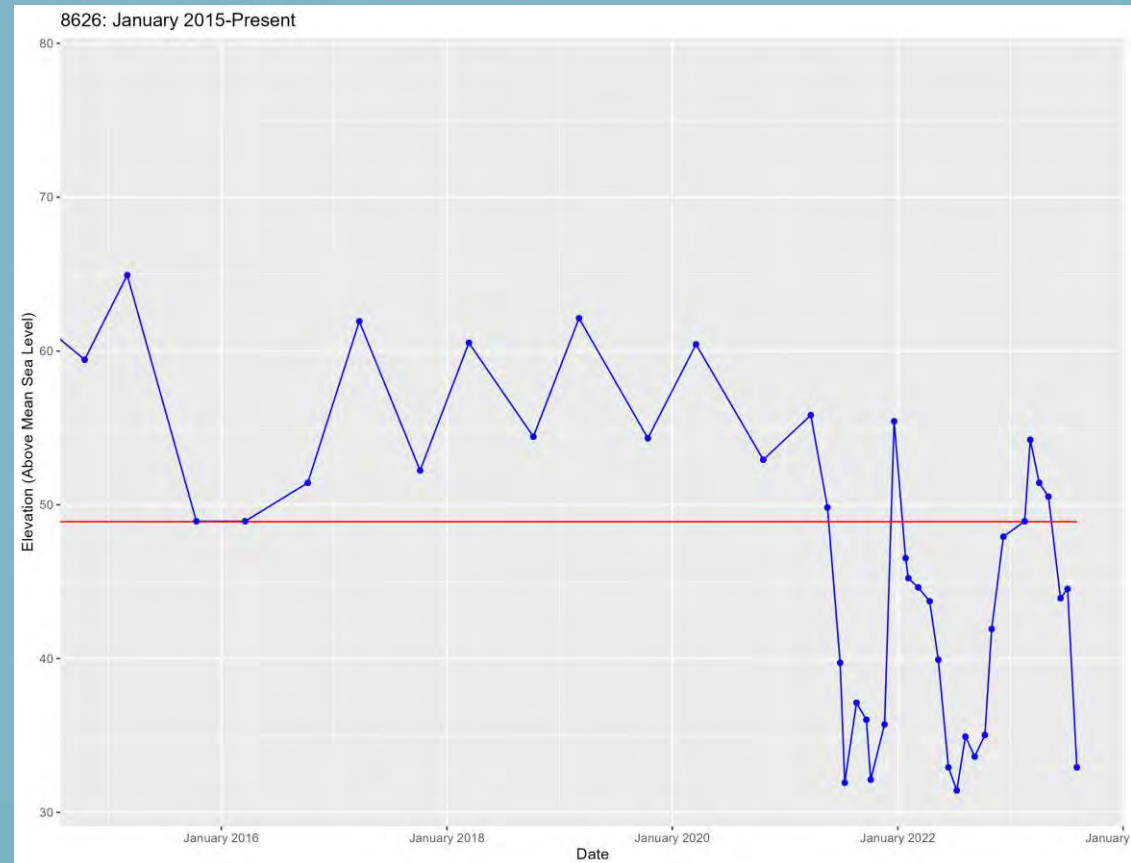


Current Conditions Report

Station ID: 8626

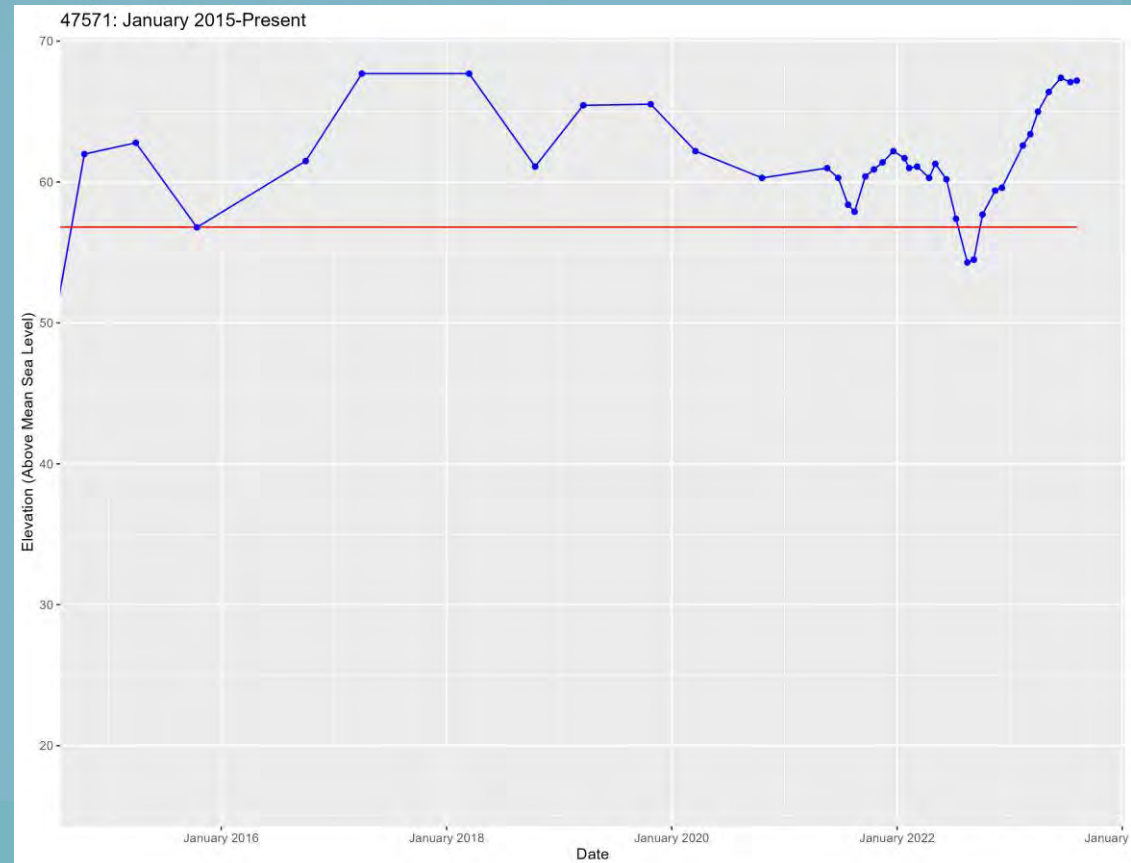
Well Name: 13

Principal Aquifer: Above



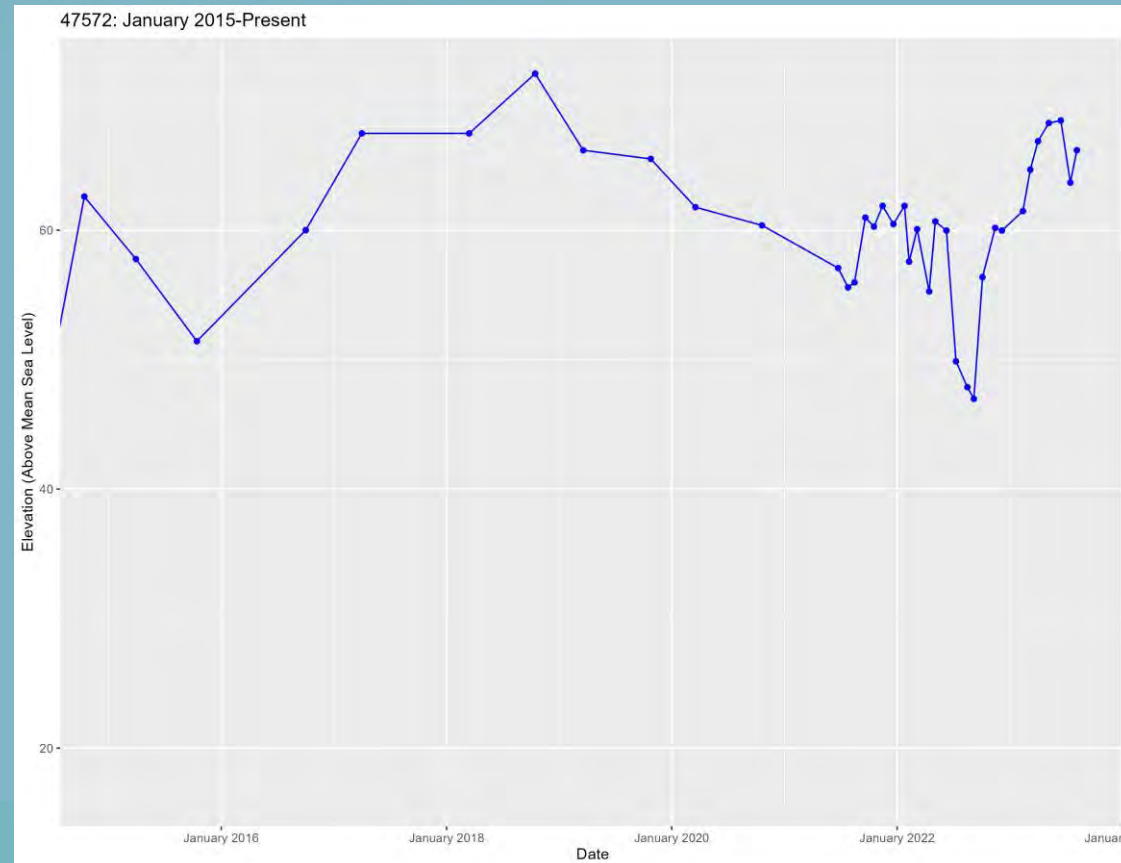
Current Conditions Report

Station ID: 47571
Well Name: MW-5B
Principal Aquifer: Above



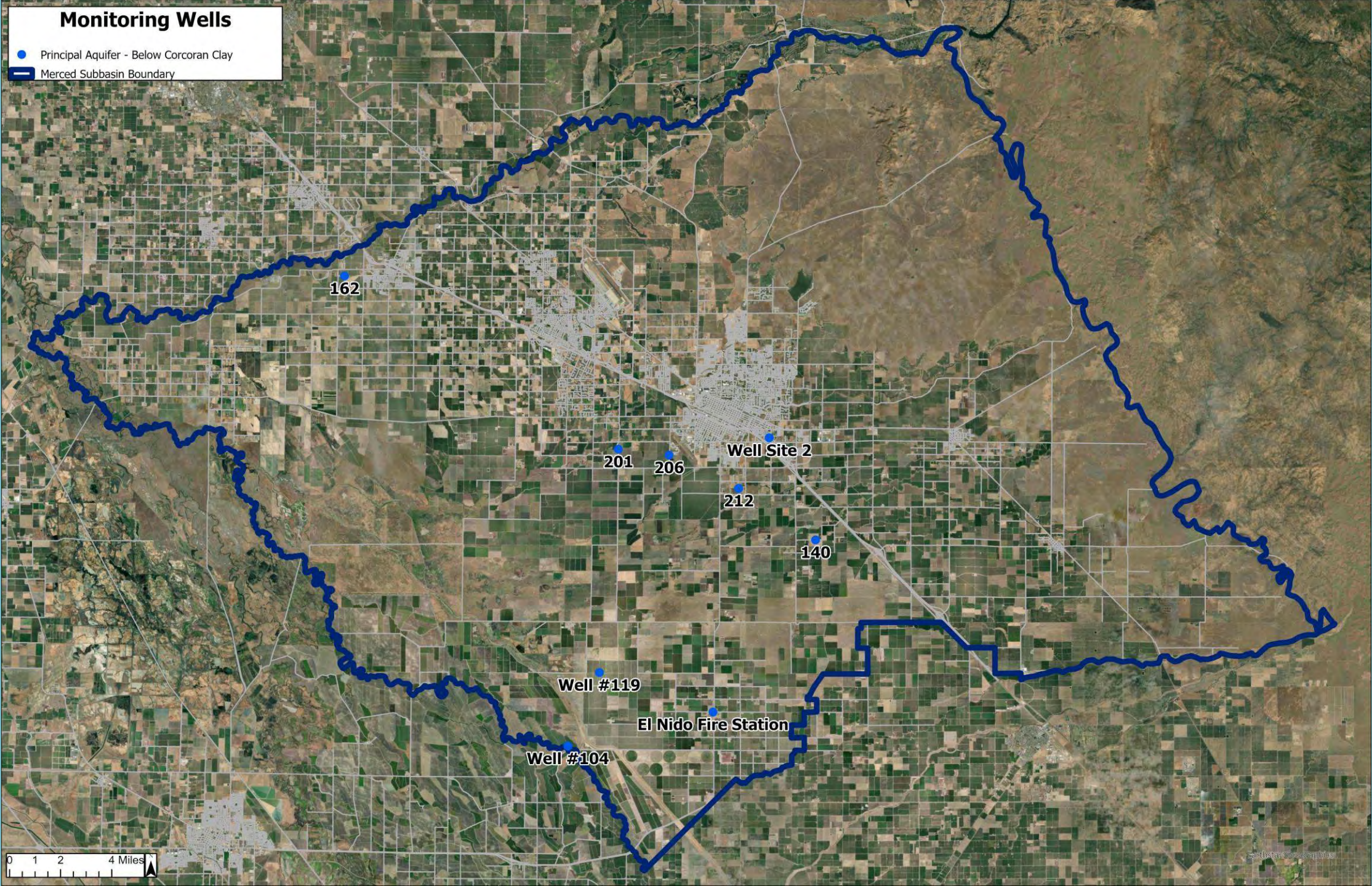
Current Conditions Report

Station ID: 47572
Well Name: MW-5D
Principal Aquifer: Above



Monitoring Wells

- Principal Aquifer - Below Corcoran Clay
- ▬ Merced Subbasin Boundary

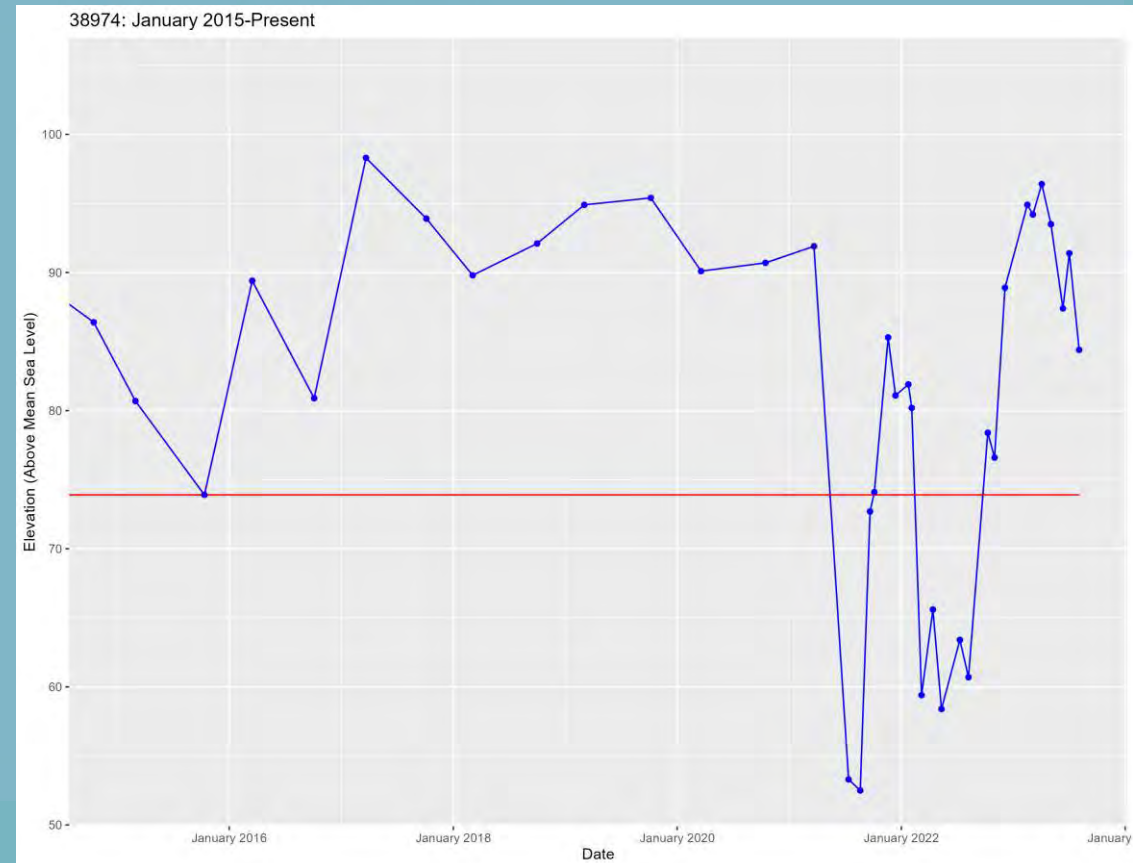
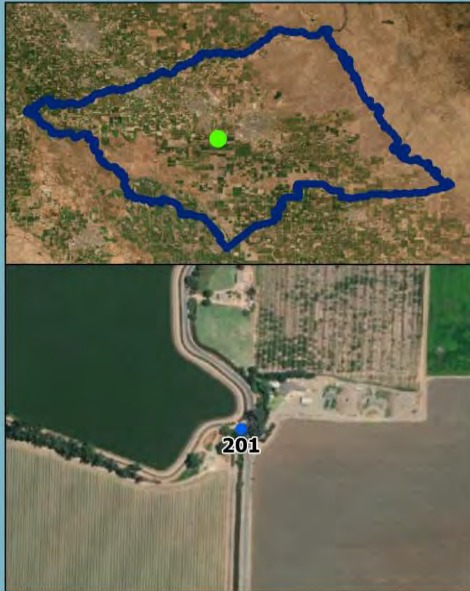


Current Conditions Report

Station ID: 38974

Well Name: 201

Principal Aquifer: Below

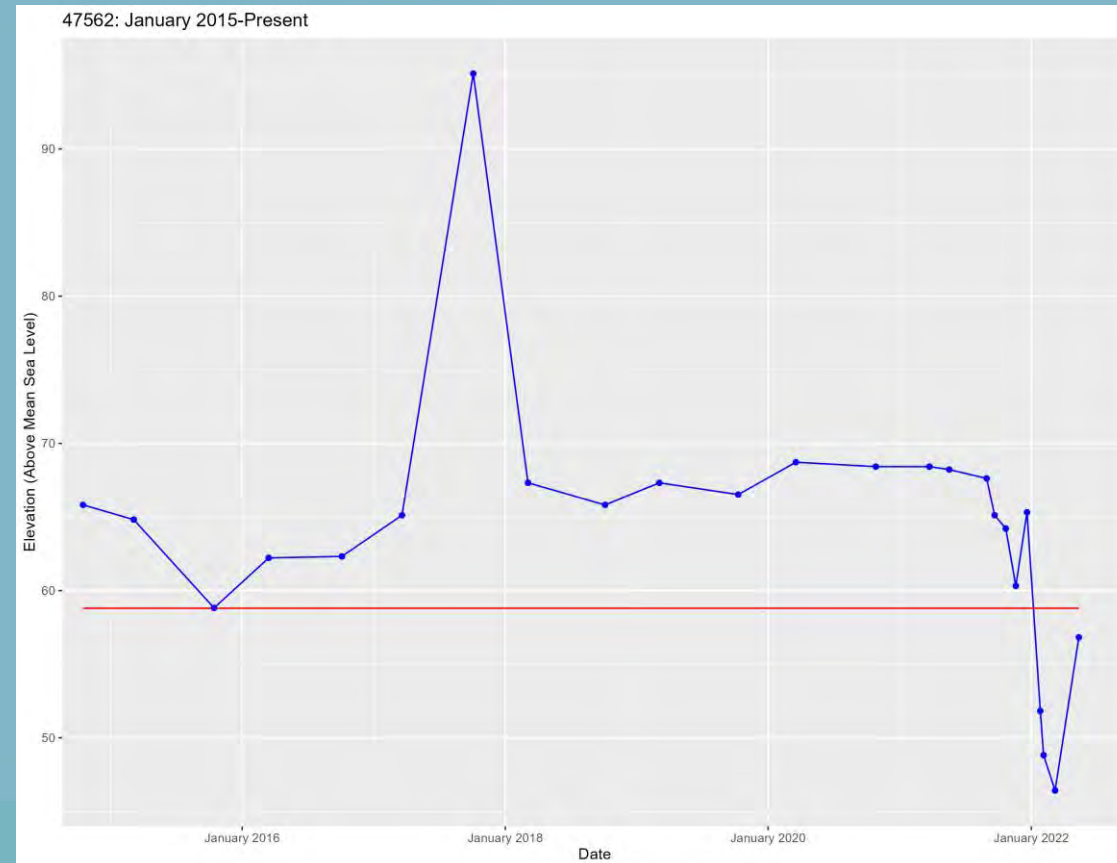


Current Conditions Report

Station ID: 47562

Well Name: 162

Principal Aquifer: Below

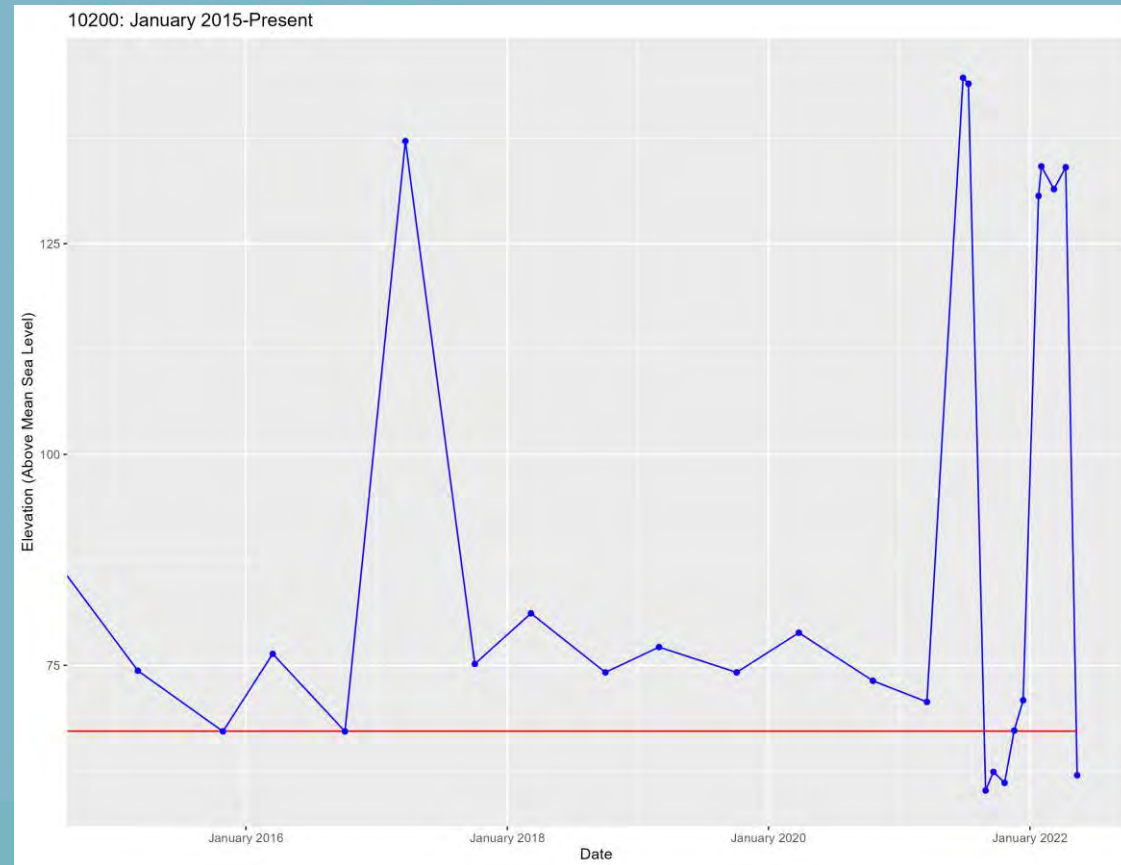


Current Conditions Report

Station ID: 10200

Well Name: 140

Principal Aquifer: Below

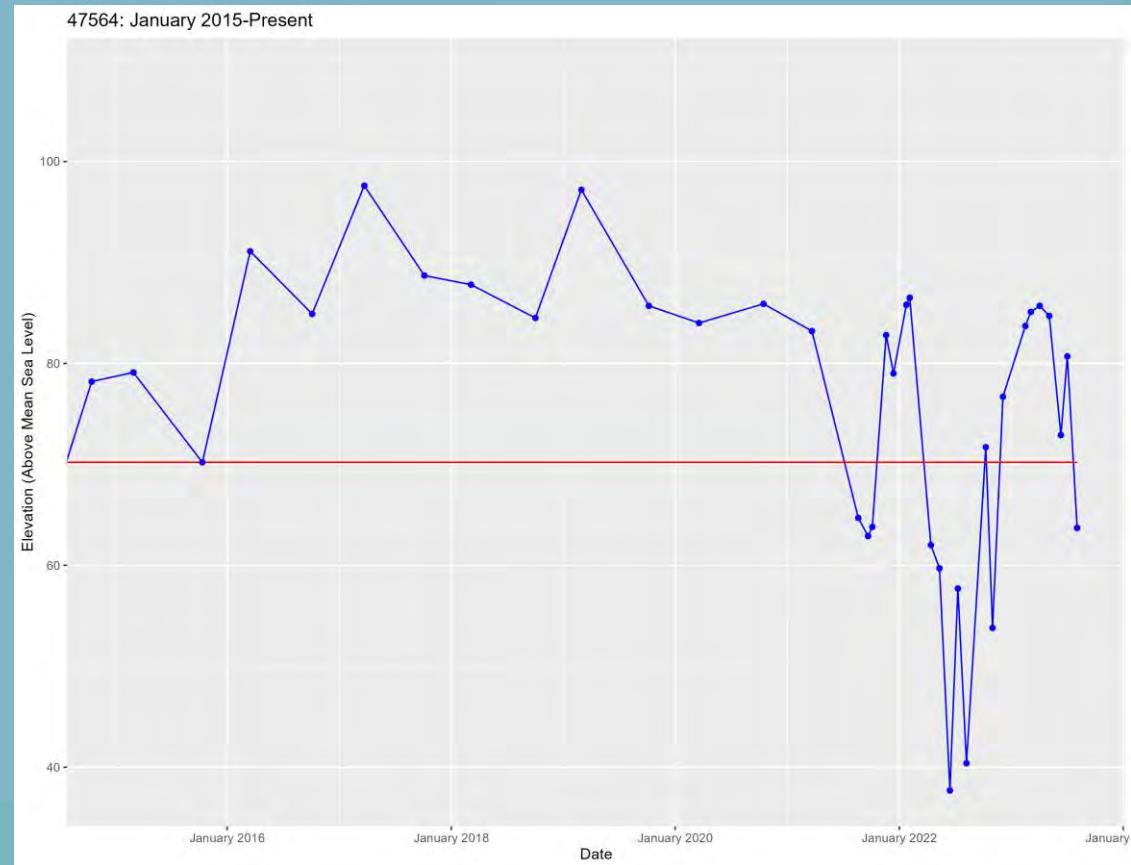


Current Conditions Report

Station ID: 47564

Well Name: 206

Principal Aquifer: Below

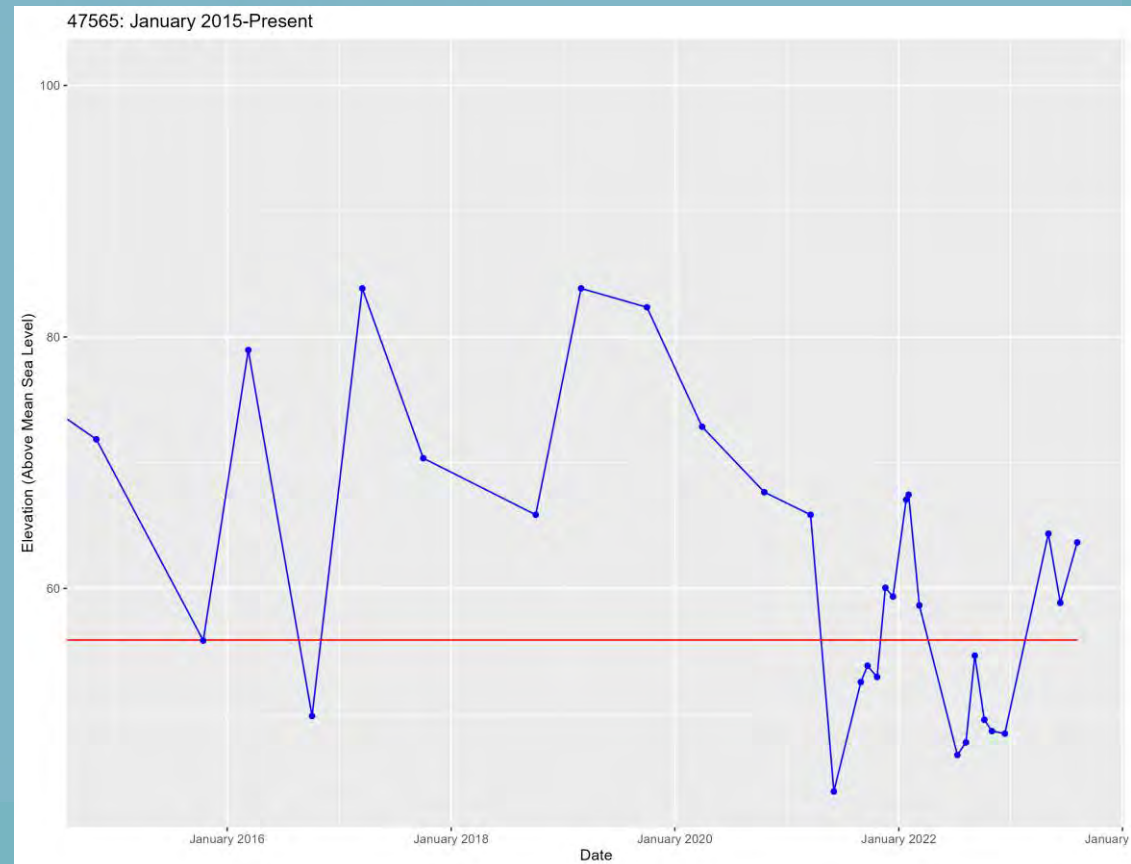
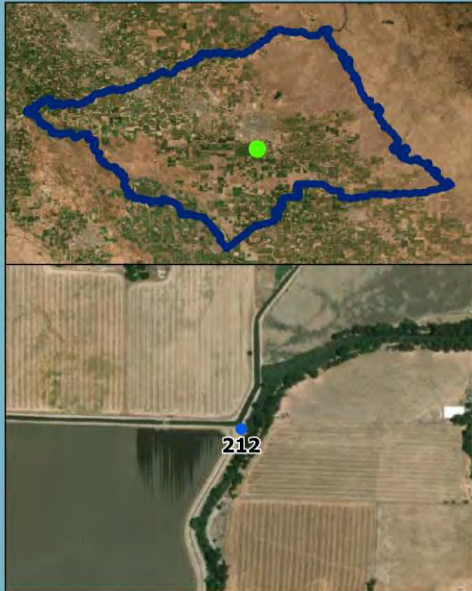


Current Conditions Report

Station ID: 47565

Well Name: 212

Principal Aquifer: Below

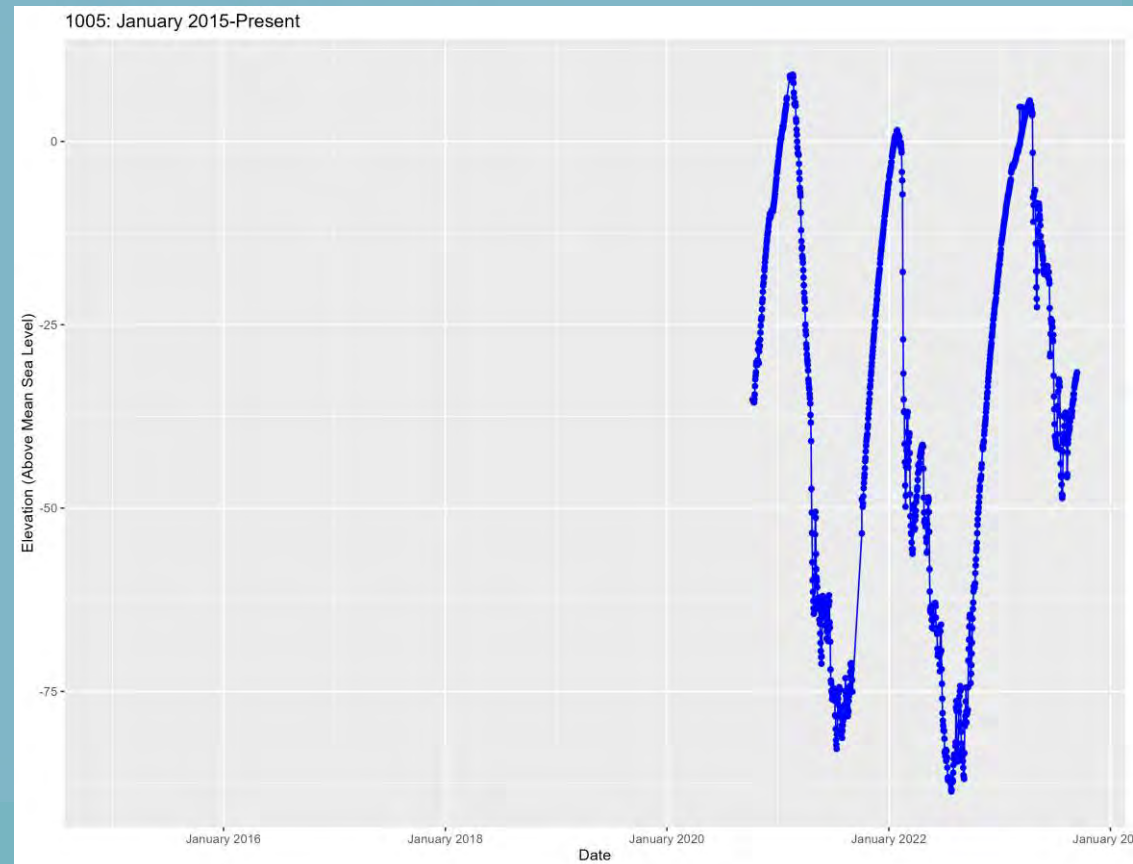


Current Conditions Report

Station ID: 1005

Well Name: El Nido Fire Station - Below Corcoran

Principal Aquifer: Below

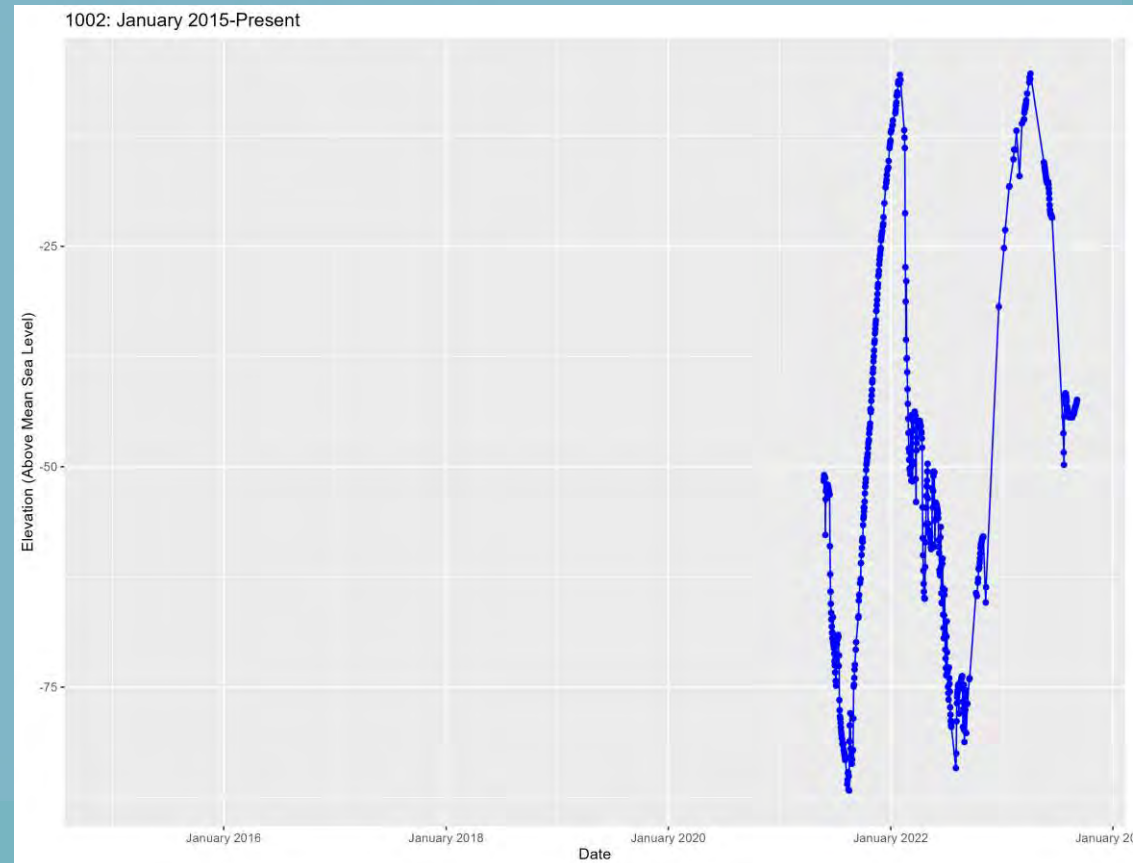
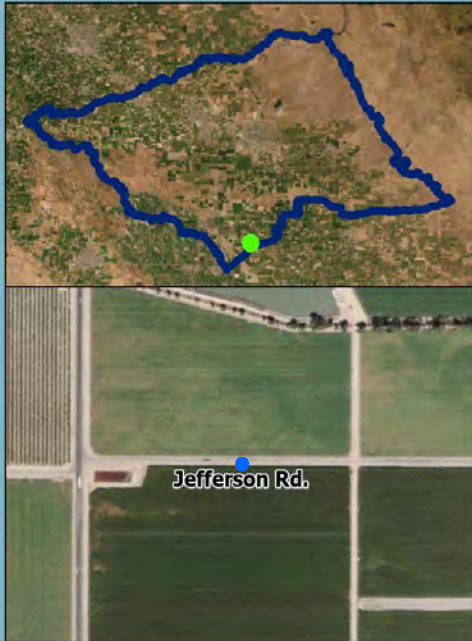


Current Conditions Report

Station ID: 1002

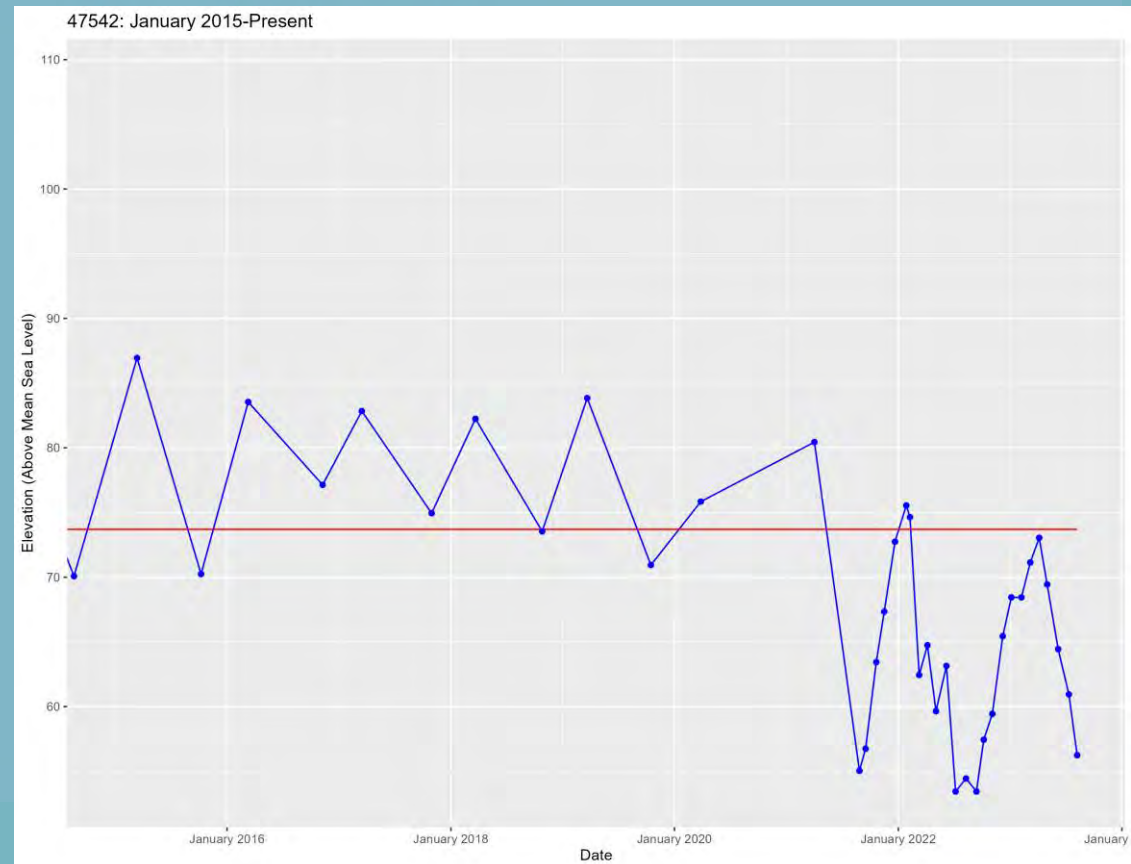
Well Name: Jefferson Road - Below Corcoran

Principal Aquifer: Below



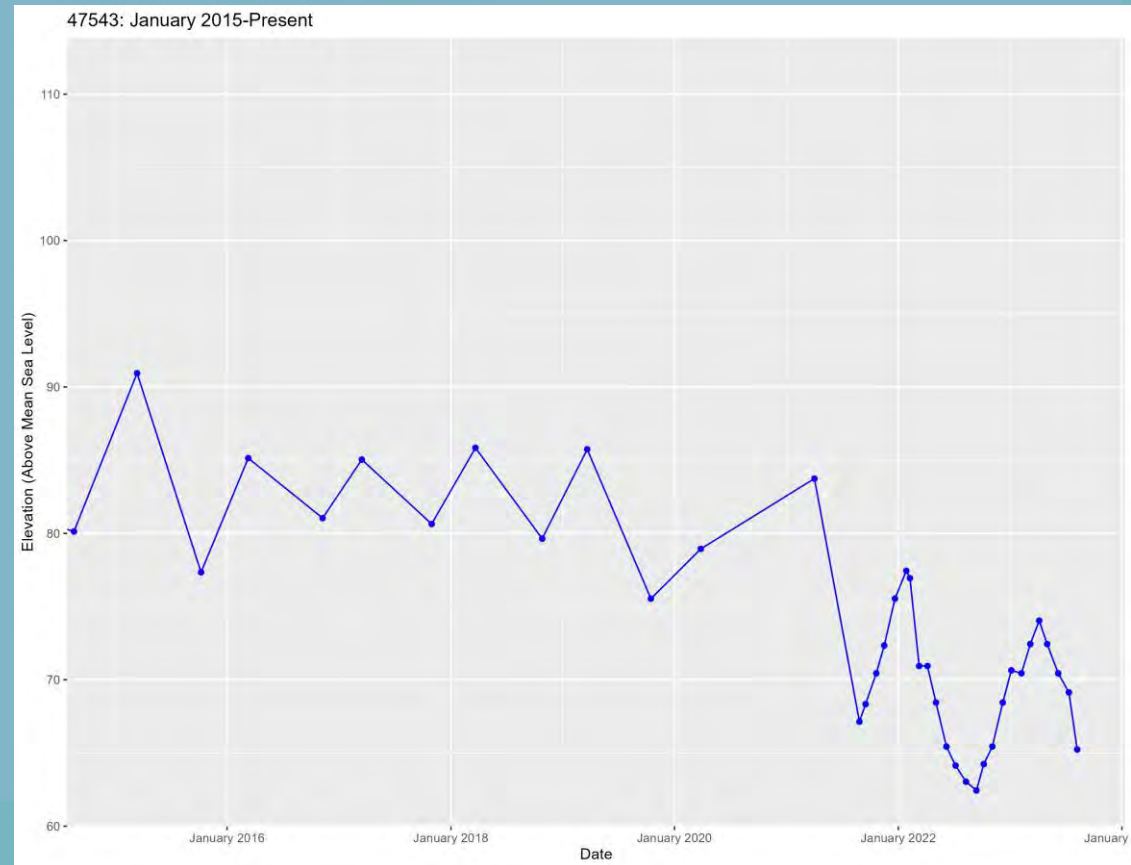
Current Conditions Report

Station ID: 47542
Well Name: MW1-Well Site 2
Principal Aquifer: Below



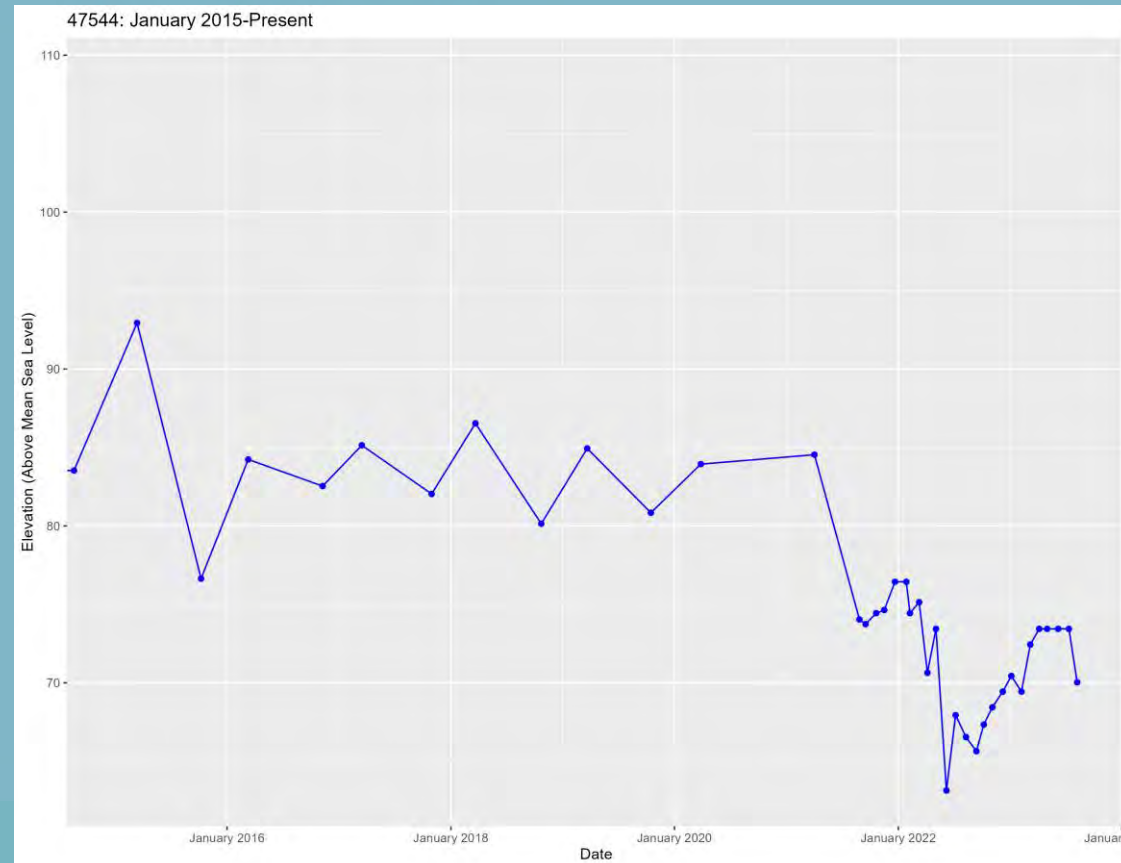
Current Conditions Report

Station ID: 47543
Well Name: MW2-Well Site 2
Principal Aquifer: Below



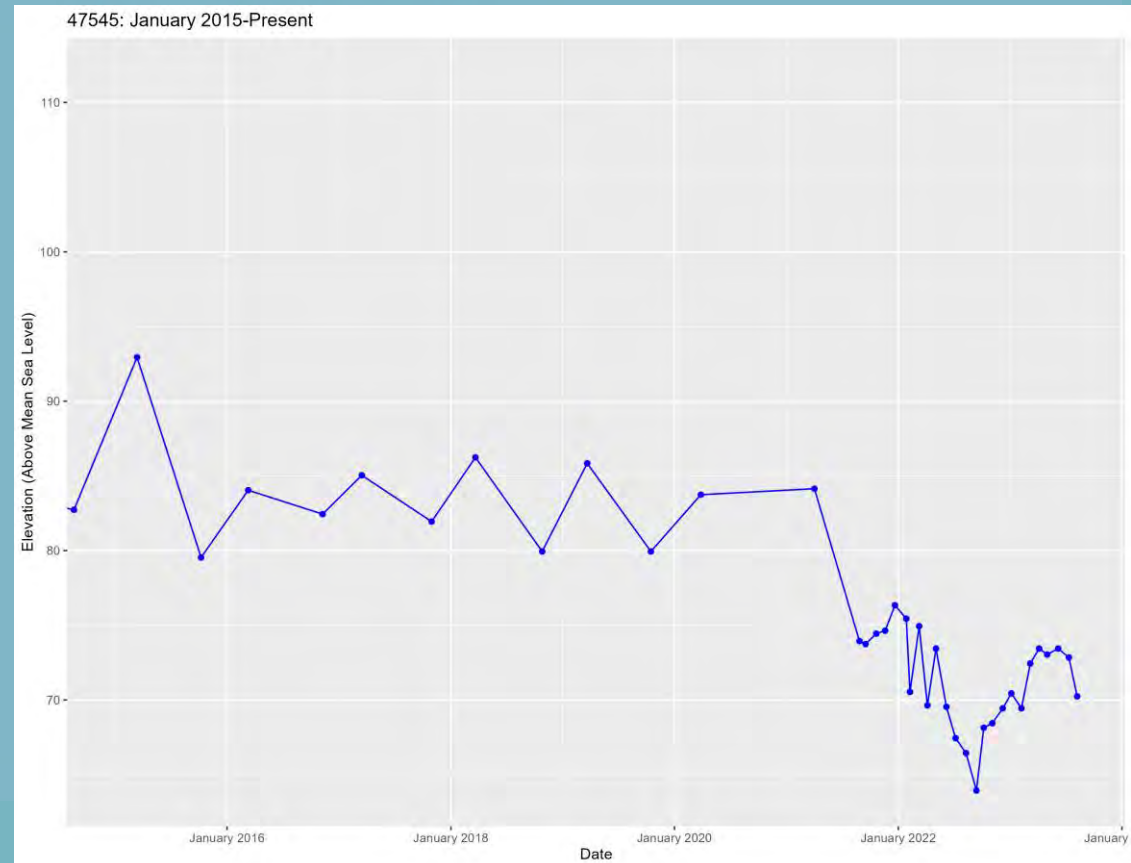
Current Conditions Report

Station ID: 47544
Well Name: MW3-Well Site 2
Principal Aquifer: Below



Current Conditions Report

Station ID: 47545
Well Name: MW4-Well Site 2
Principal Aquifer: Below

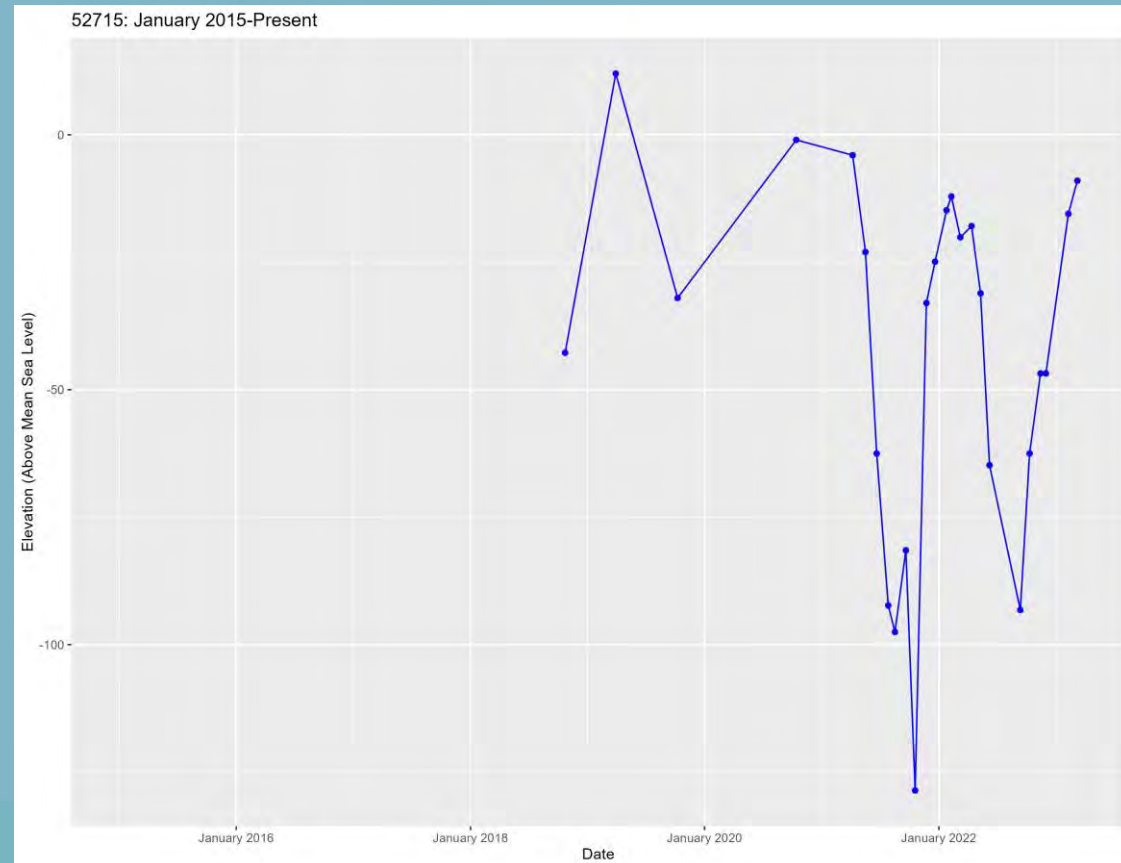


Current Conditions Report

Station ID: 52715

Well Name: Well #104

Principal Aquifer: Below

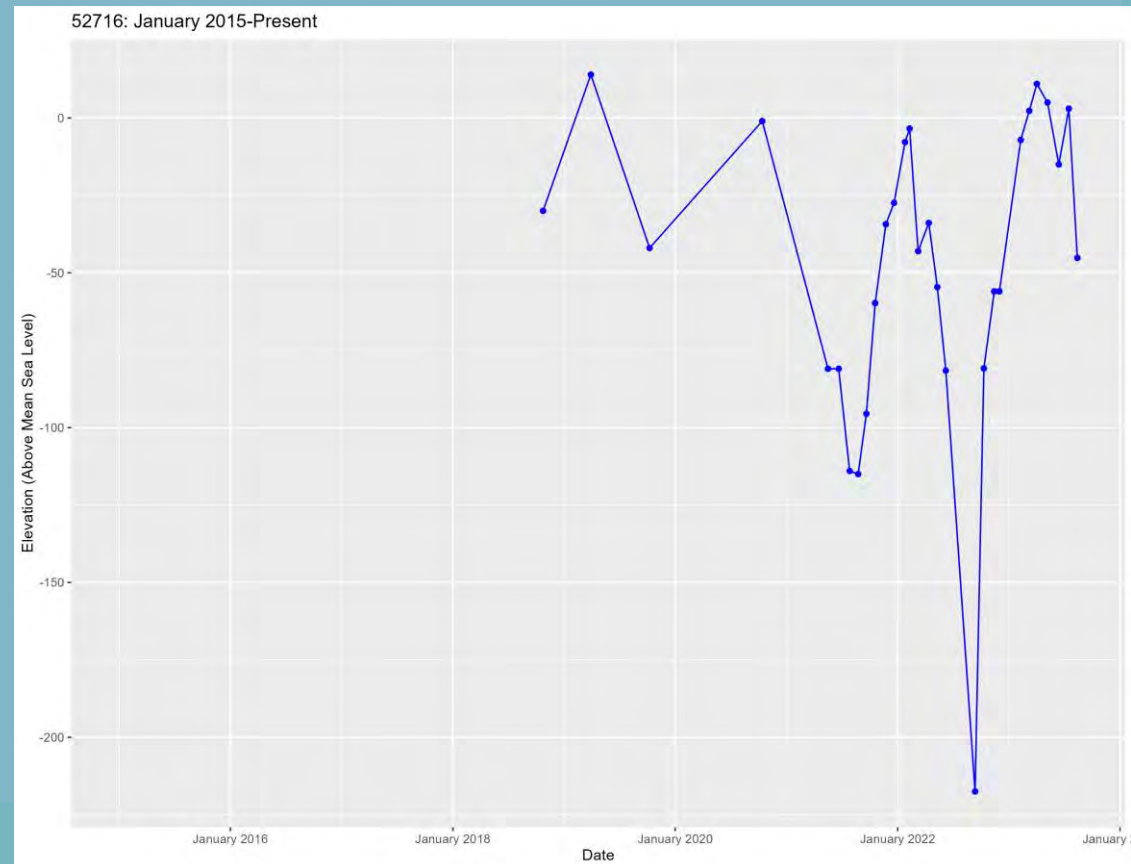


Current Conditions Report

Station ID: 52716

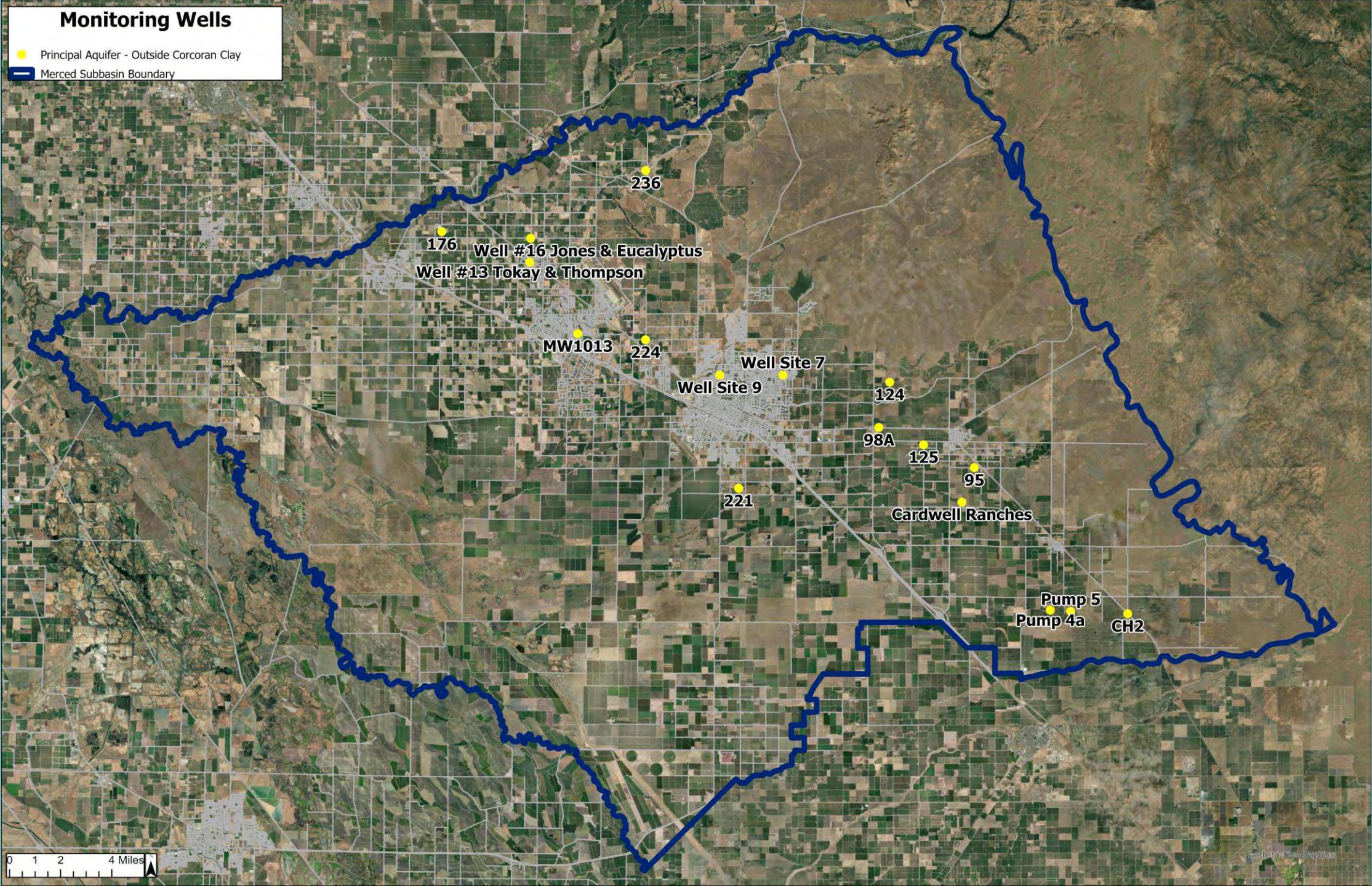
Well Name: Well #119

Principal Aquifer: Below



Monitoring Wells

- Principal Aquifer - Outside Corcoran Clay
- ▬ Merced Subbasin Boundary

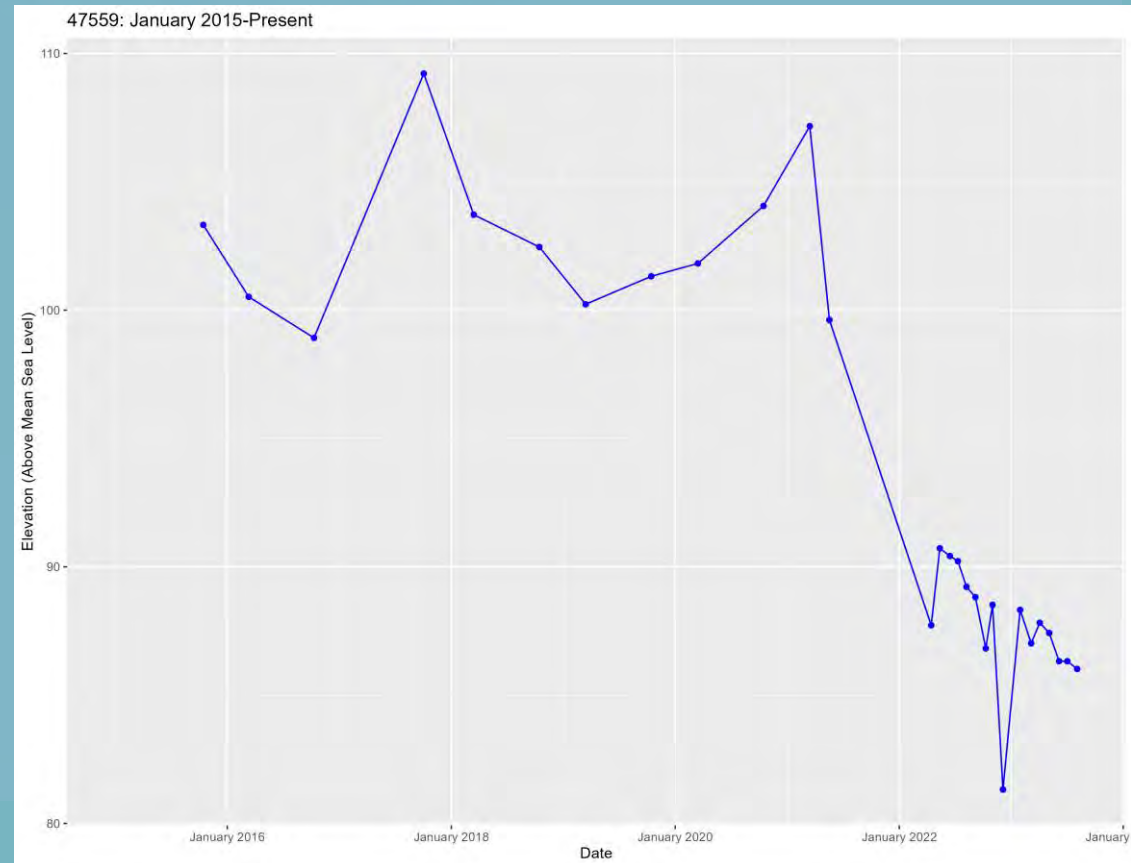
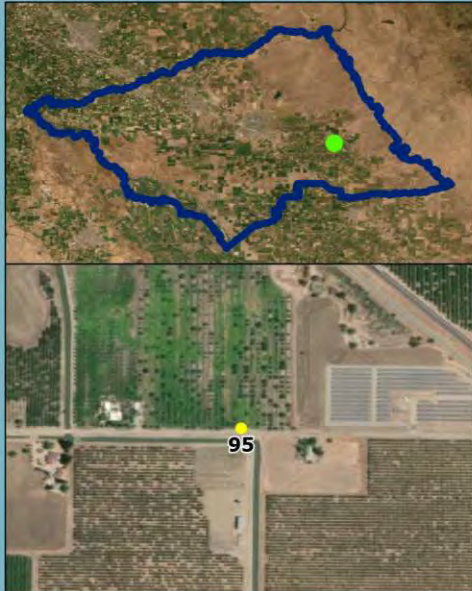


Current Conditions Report

Station ID: 47559

Well Name: 95

Principal Aquifer: Outside

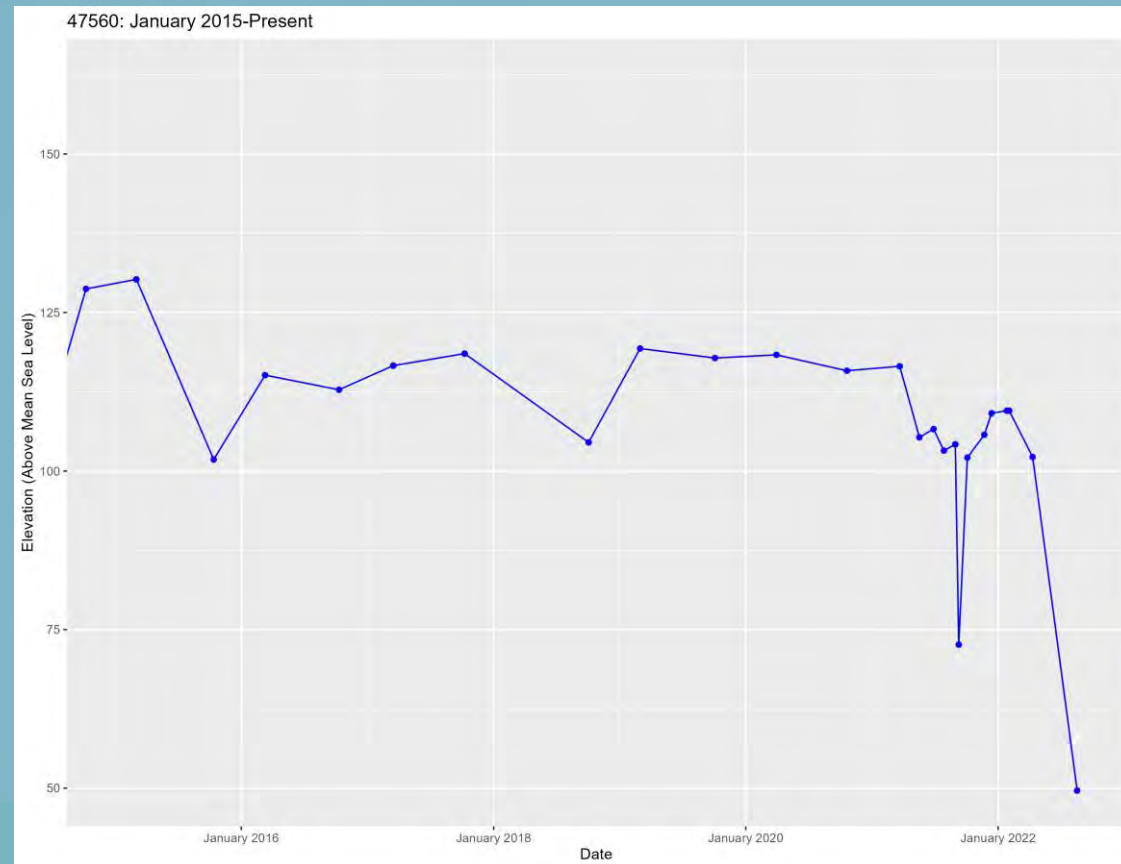
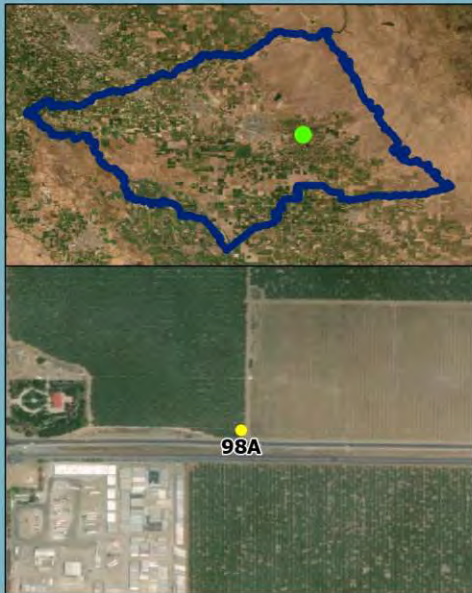


Current Conditions Report

Station ID: 47560

Well Name: 98A

Principal Aquifer: Outside

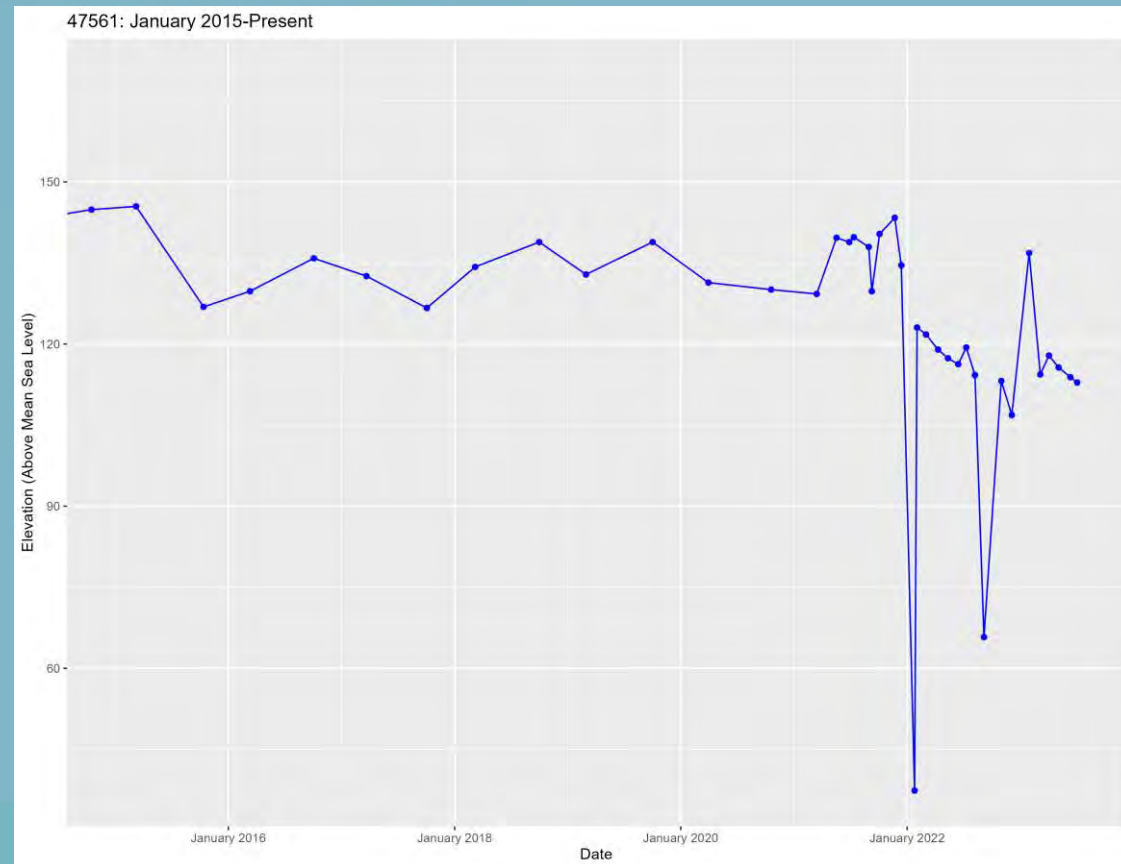


Current Conditions Report

Station ID: 47561

Well Name: 124

Principal Aquifer: Outside

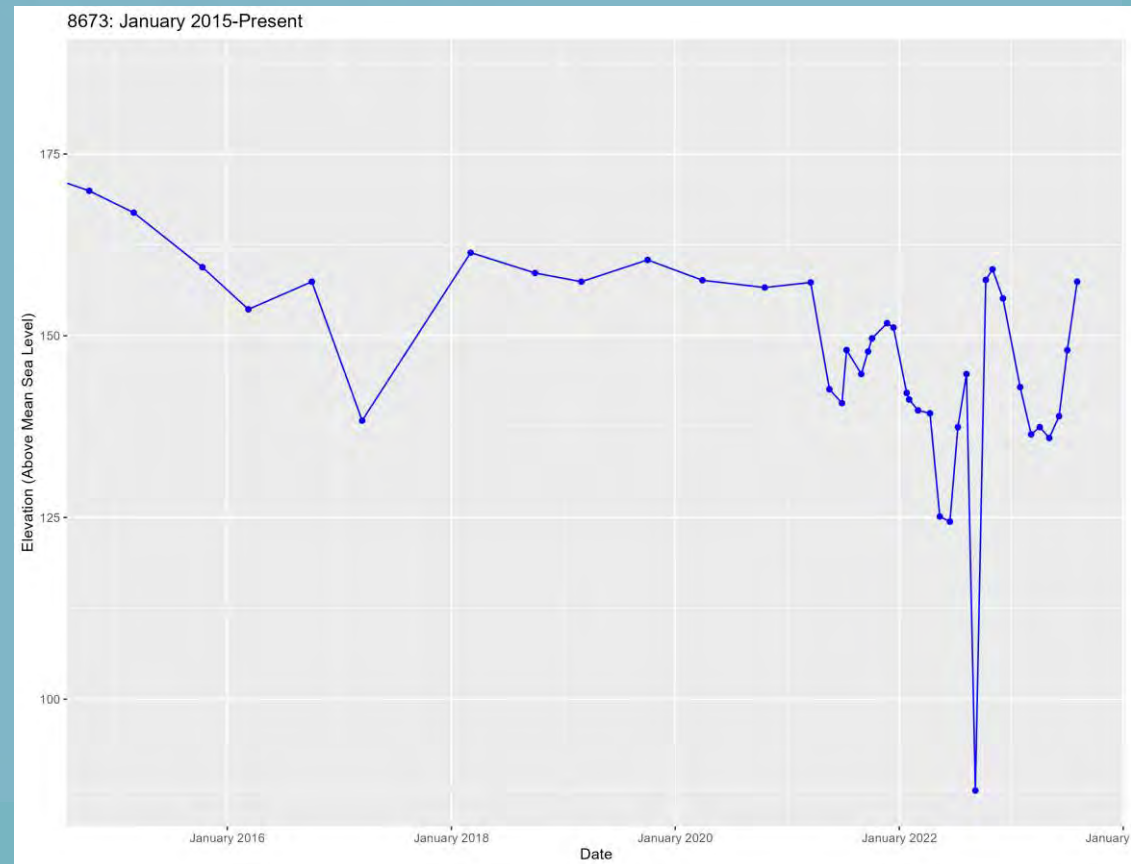


Current Conditions Report

Station ID: 8673

Well Name: 125

Principal Aquifer: Outside

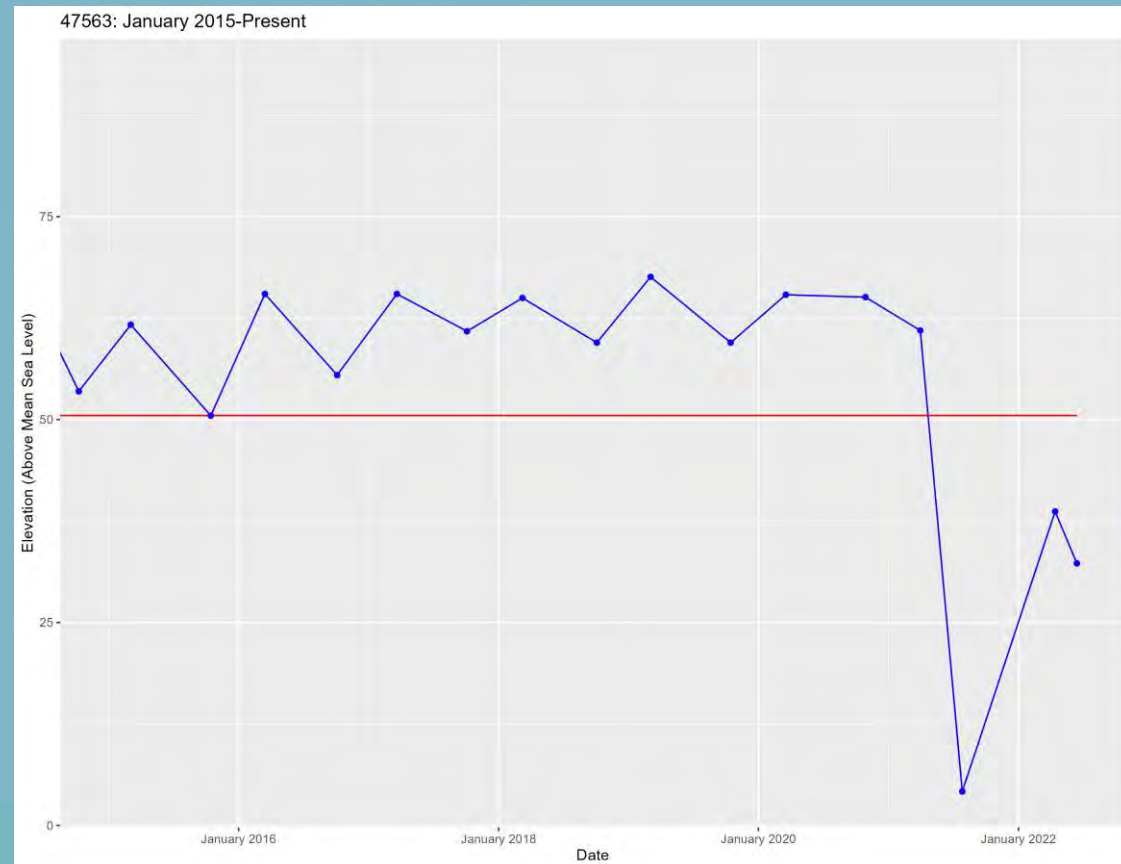
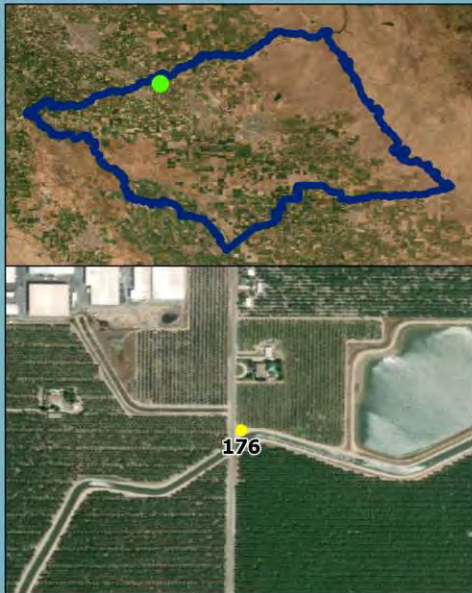


Current Conditions Report

Station ID: 47563

Well Name: 176

Principal Aquifer: Outside

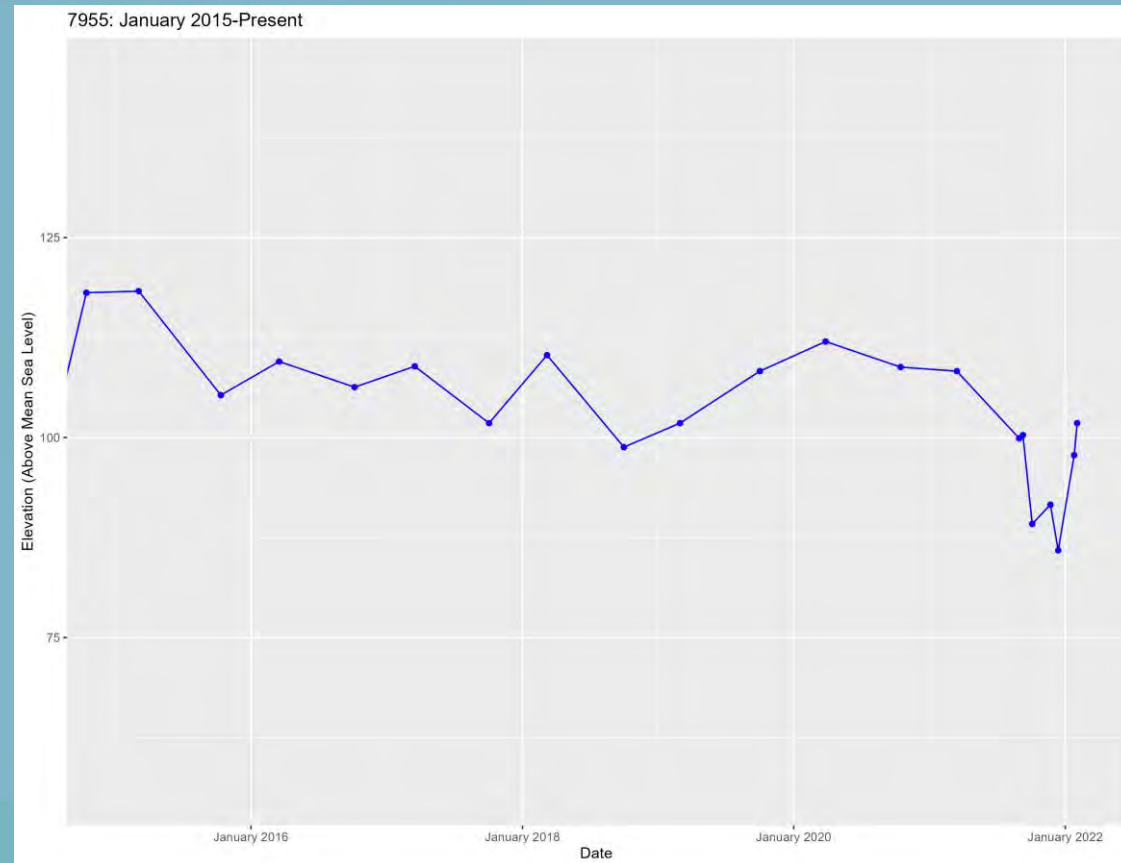
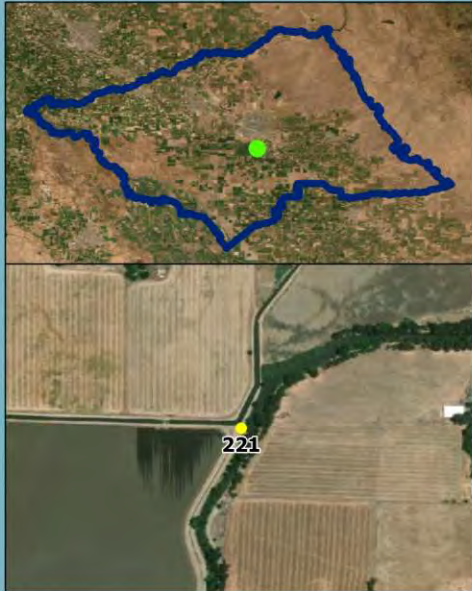


Current Conditions Report

Station ID: 7955

Well Name: 221

Principal Aquifer: Outside

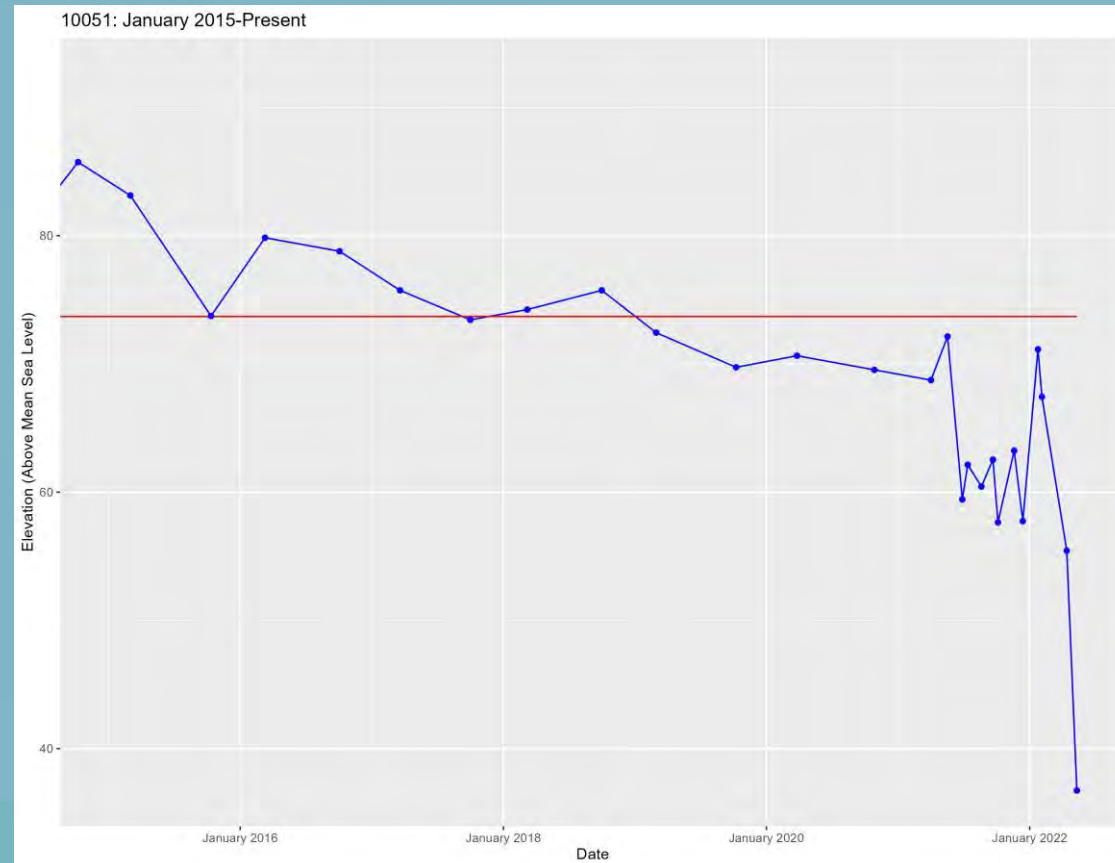


Current Conditions Report

Station ID: 10051

Well Name: 224

Principal Aquifer: Outside

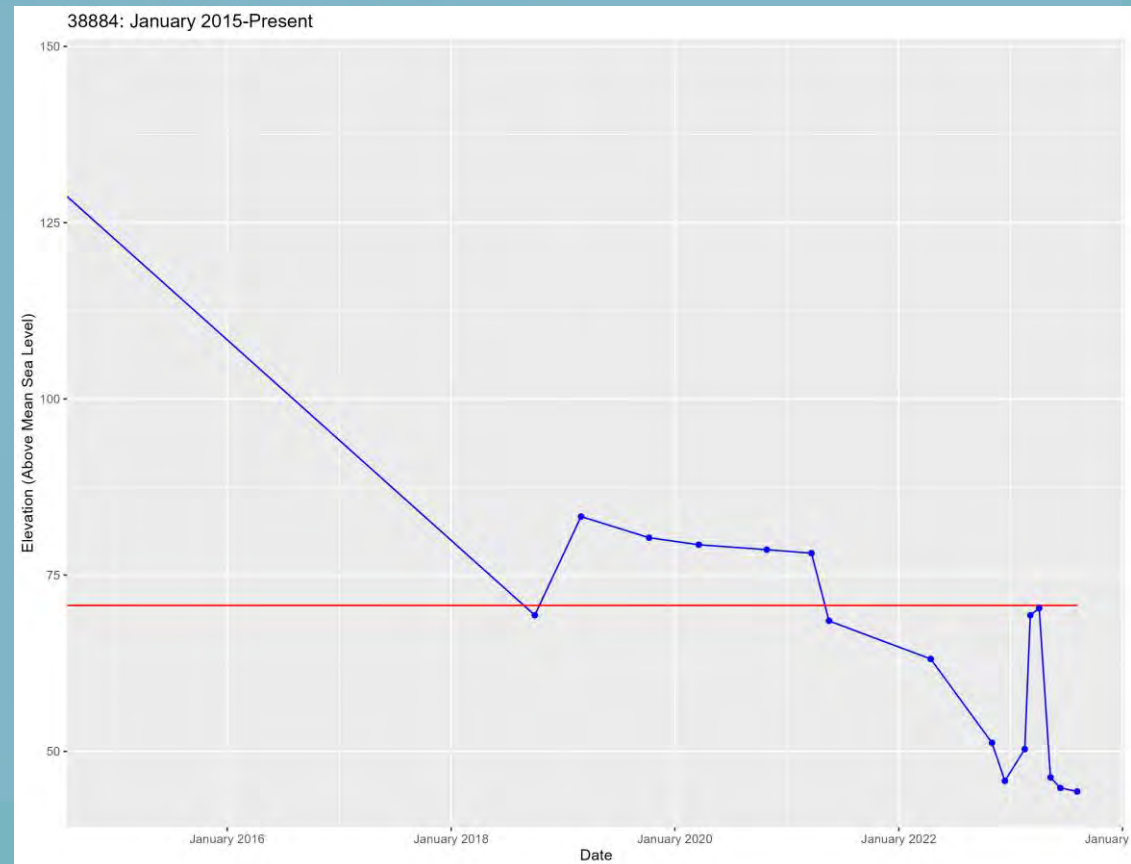


Current Conditions Report

Station ID: 38884

Well Name: 236

Principal Aquifer: Outside

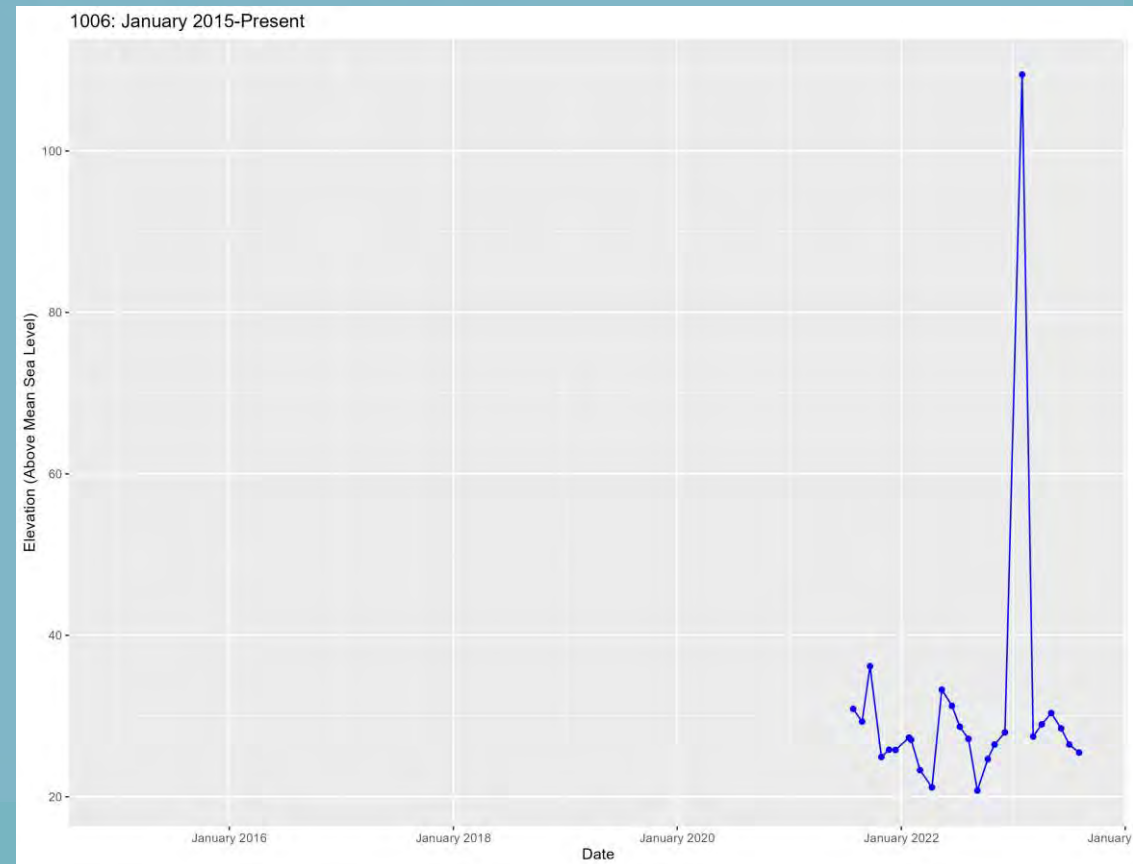
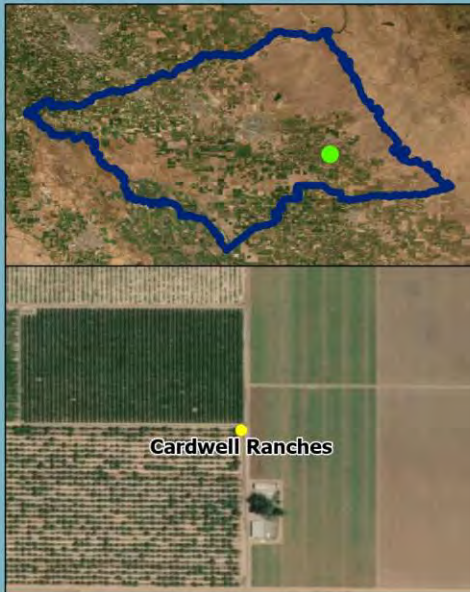


Current Conditions Report

Station ID: 1006

Well Name: Cardwell Ranches - Deep

Principal Aquifer: Outside

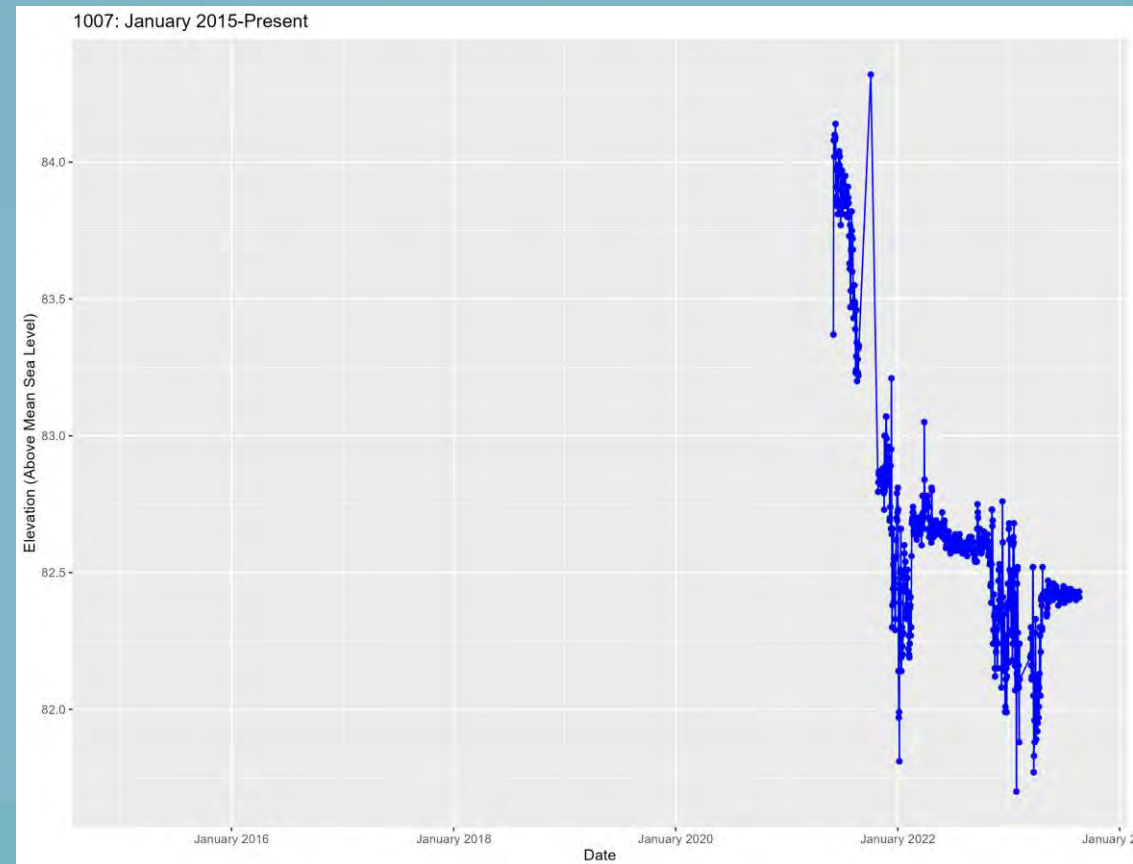


Current Conditions Report

Station ID: 1007

Well Name: Cardwell Ranches - Intermediate

Principal Aquifer: Outside

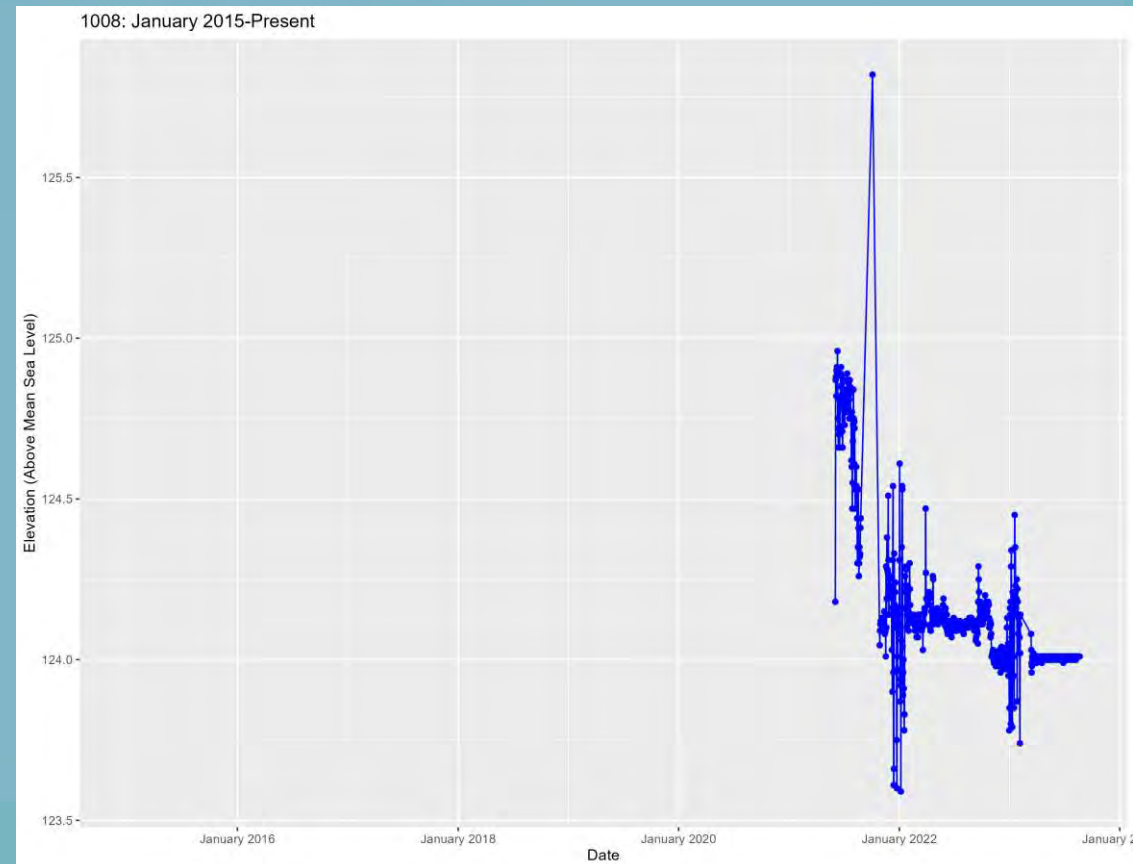
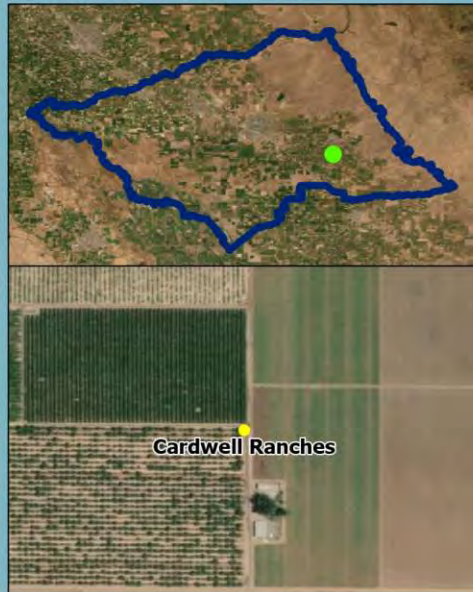


Current Conditions Report

Station ID: 1008

Well Name: Cardwell Ranches - Shallow

Principal Aquifer: Outside



Current Conditions Report

Station ID: 28392

Well Name: CH2

Principal Aquifer: Outside

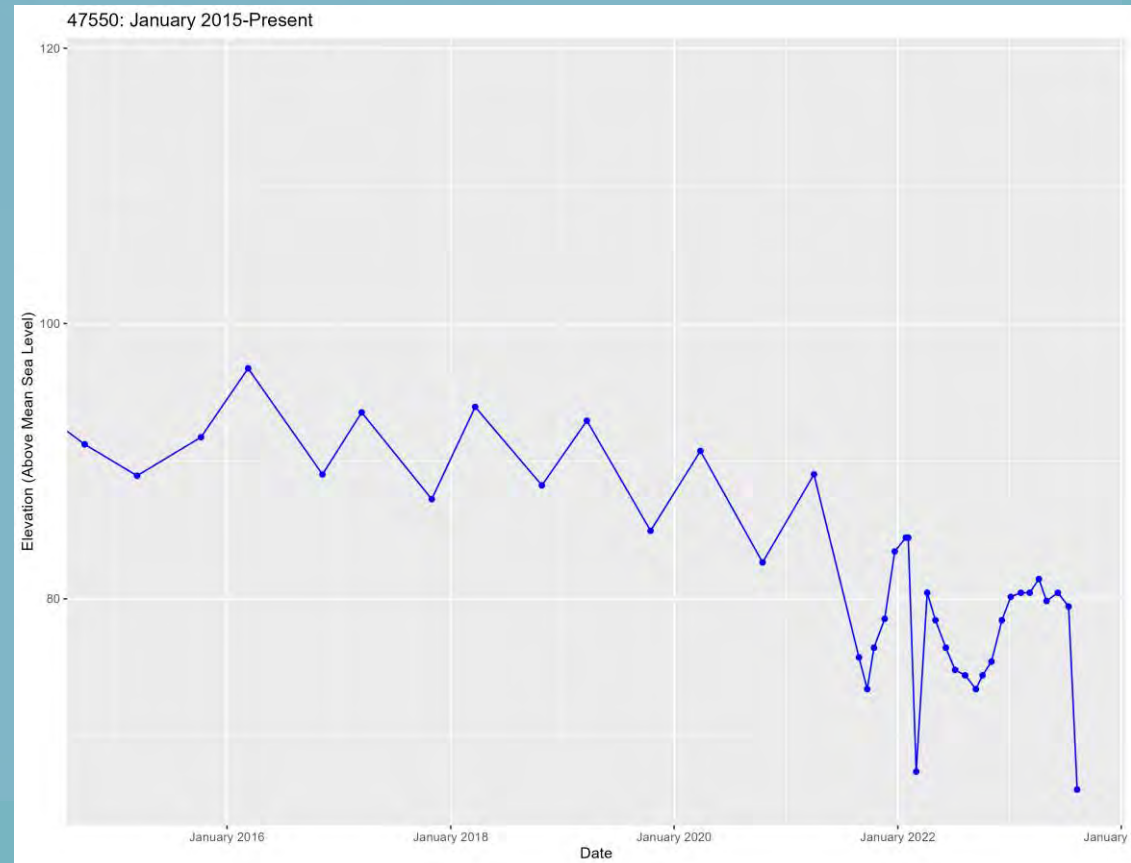


Current Conditions Report

Station ID: 47550

Well Name: MW1-Well Site 7

Principal Aquifer: Outside

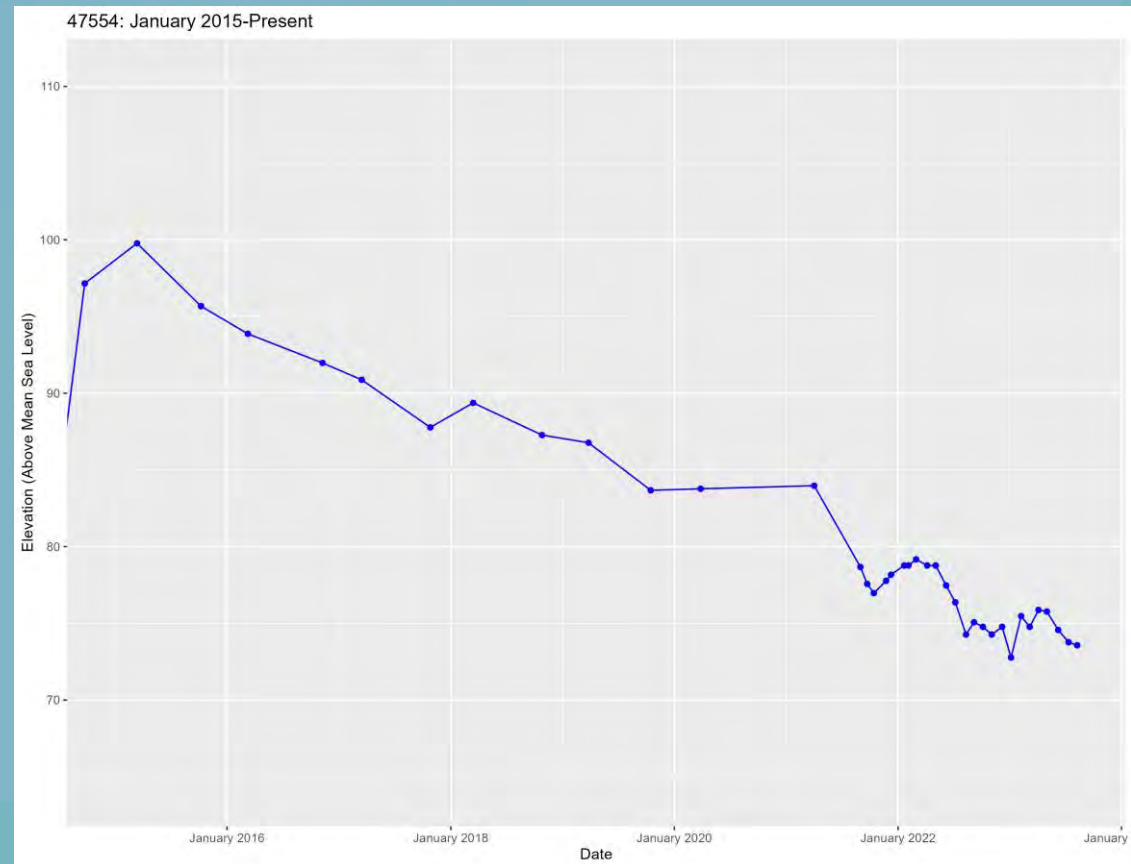
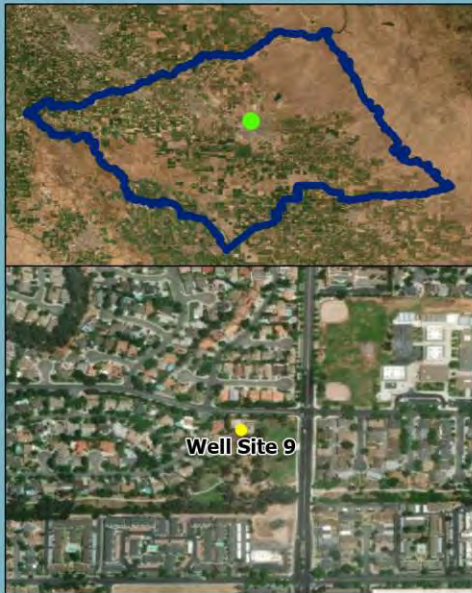


Current Conditions Report

Station ID: 47554

Well Name: MW1-Well Site 9

Principal Aquifer: Outside

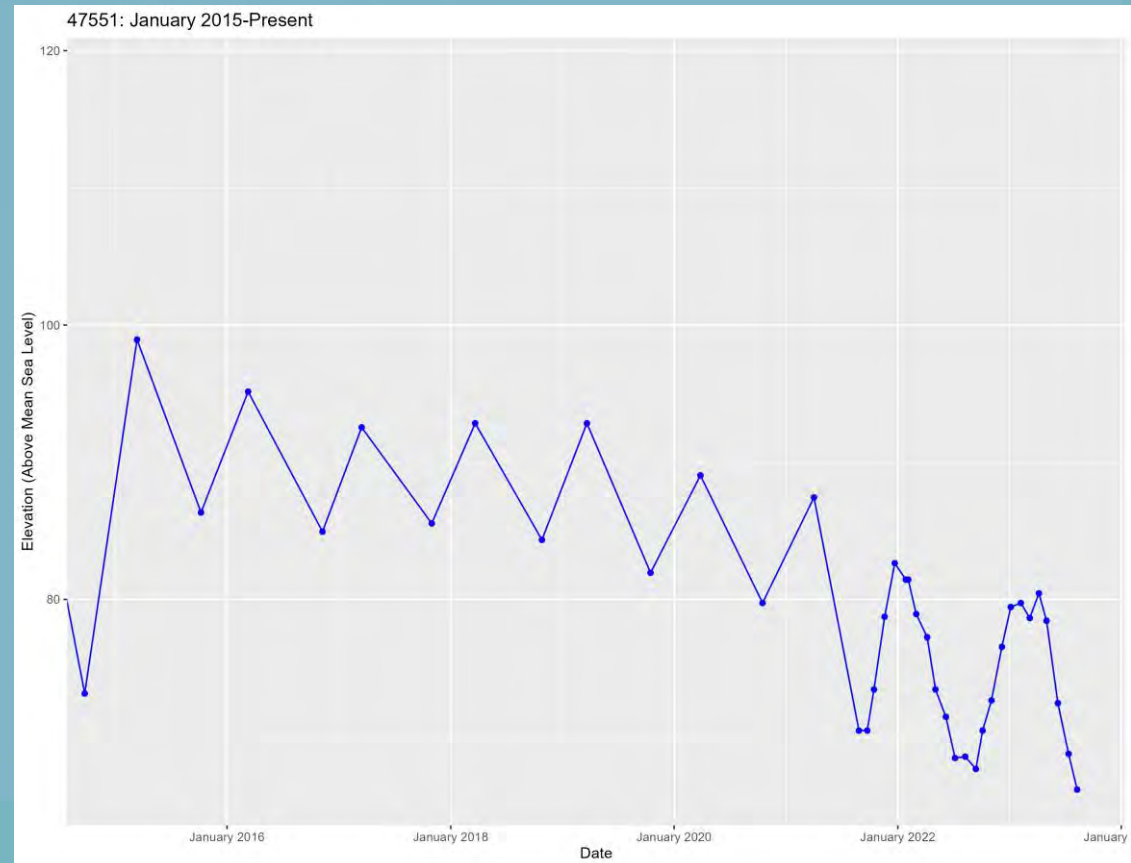


Current Conditions Report

Station ID: 47551

Well Name: MW2-Well Site 7

Principal Aquifer: Outside

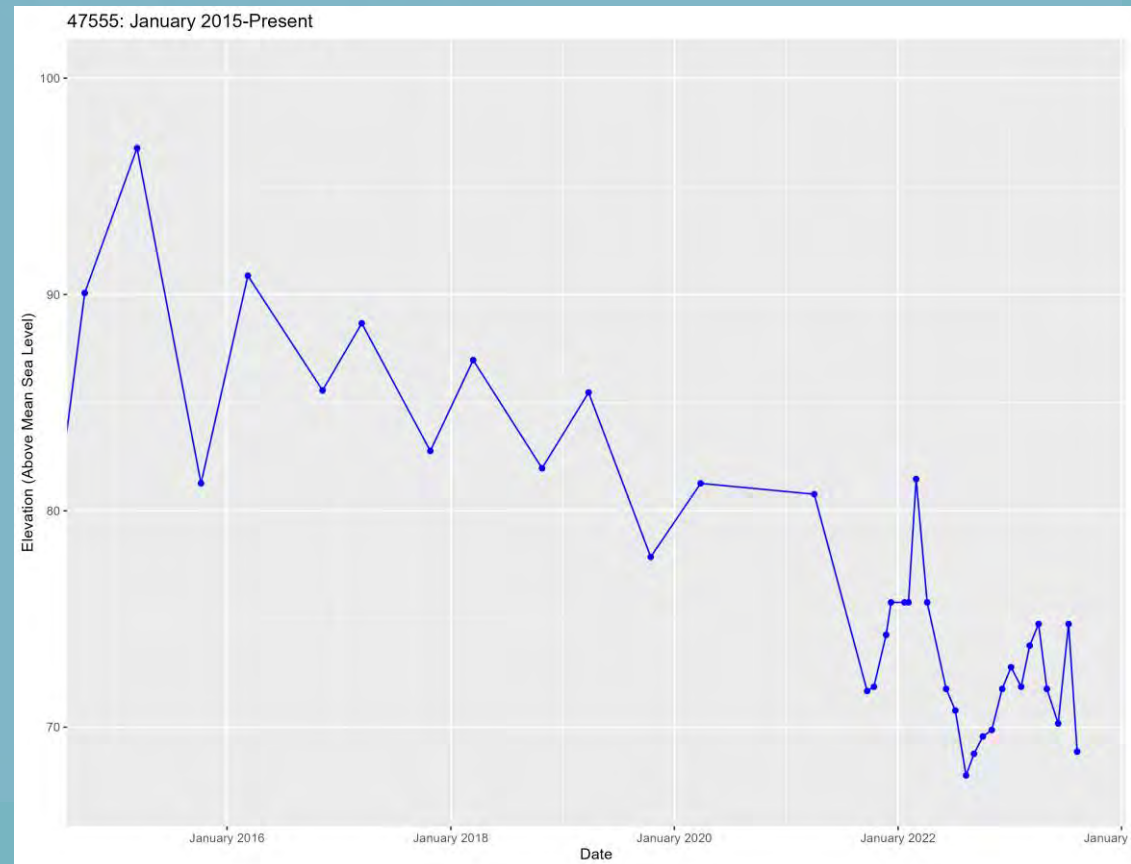
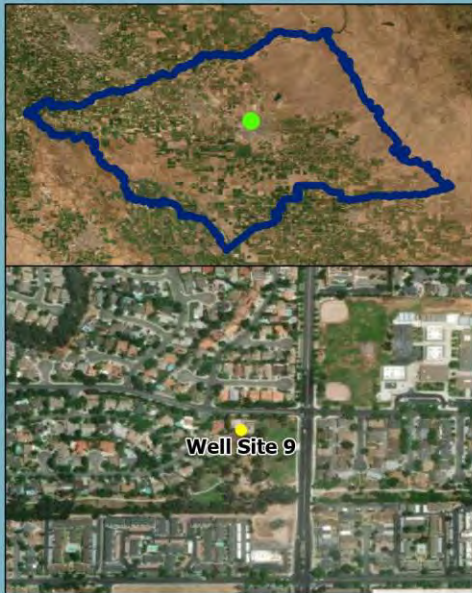


Current Conditions Report

Station ID: 47555

Well Name: MW2-Well Site 9

Principal Aquifer: Outside

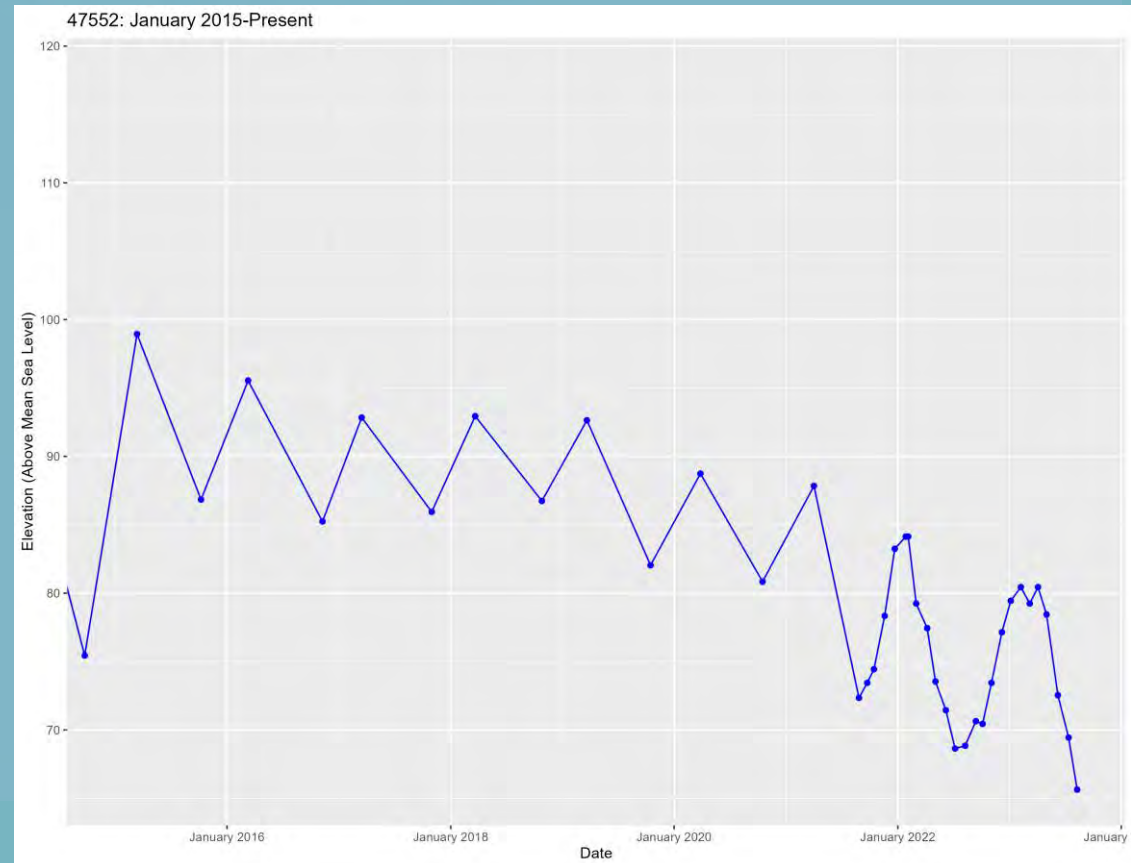


Current Conditions Report

Station ID: 47552

Well Name: MW3-Well Site 7

Principal Aquifer: Outside

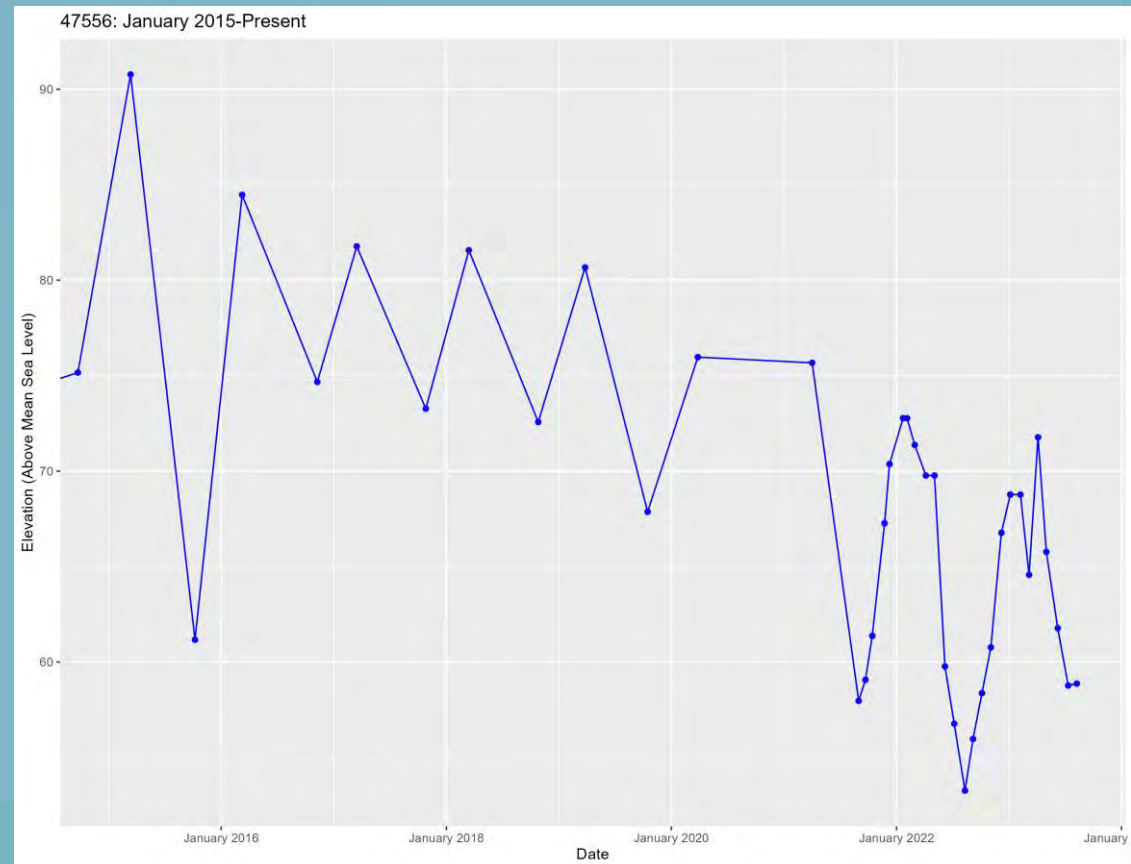
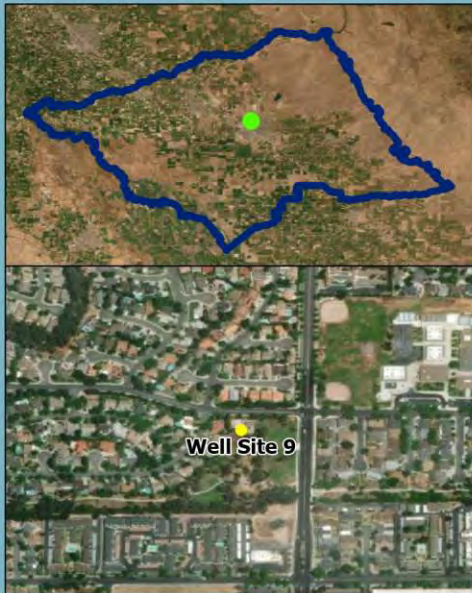


Current Conditions Report

Station ID: 47556

Well Name: MW3-Well Site 9

Principal Aquifer: Outside

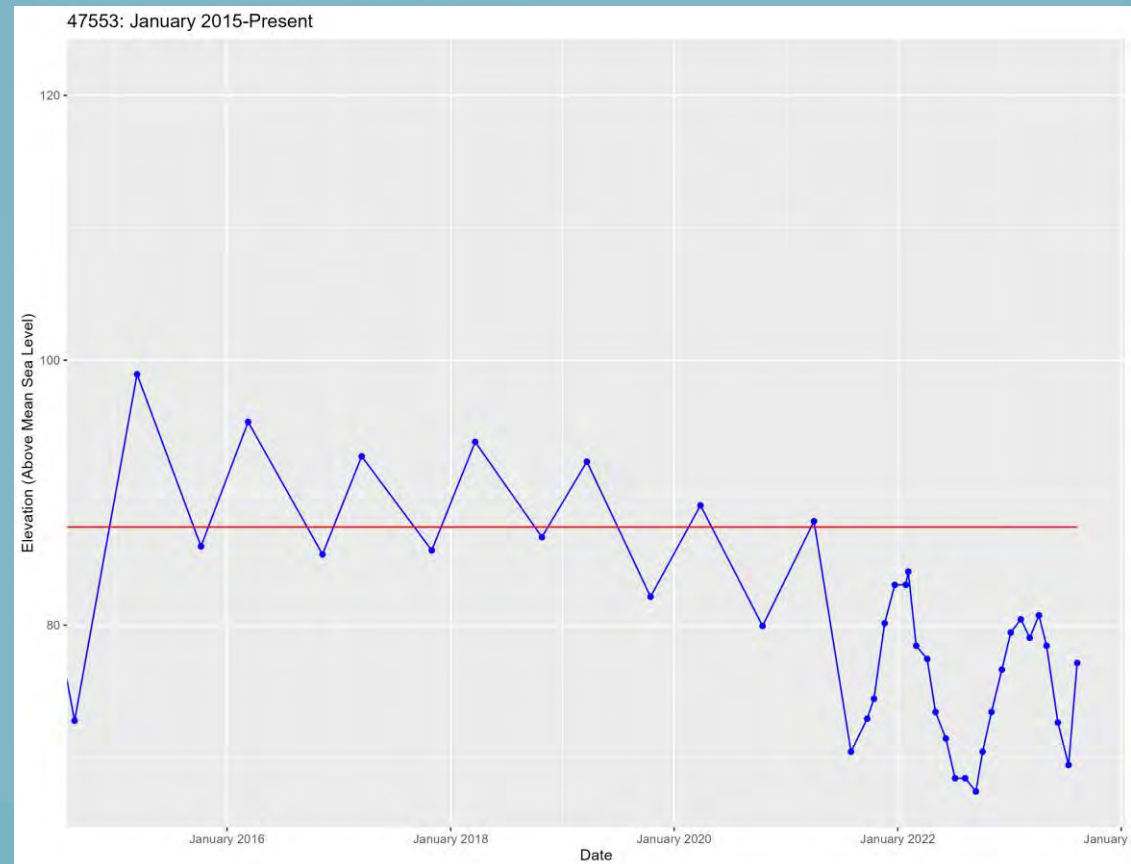


Current Conditions Report

Station ID: 47553

Well Name: MW4-Well Site 7

Principal Aquifer: Outside

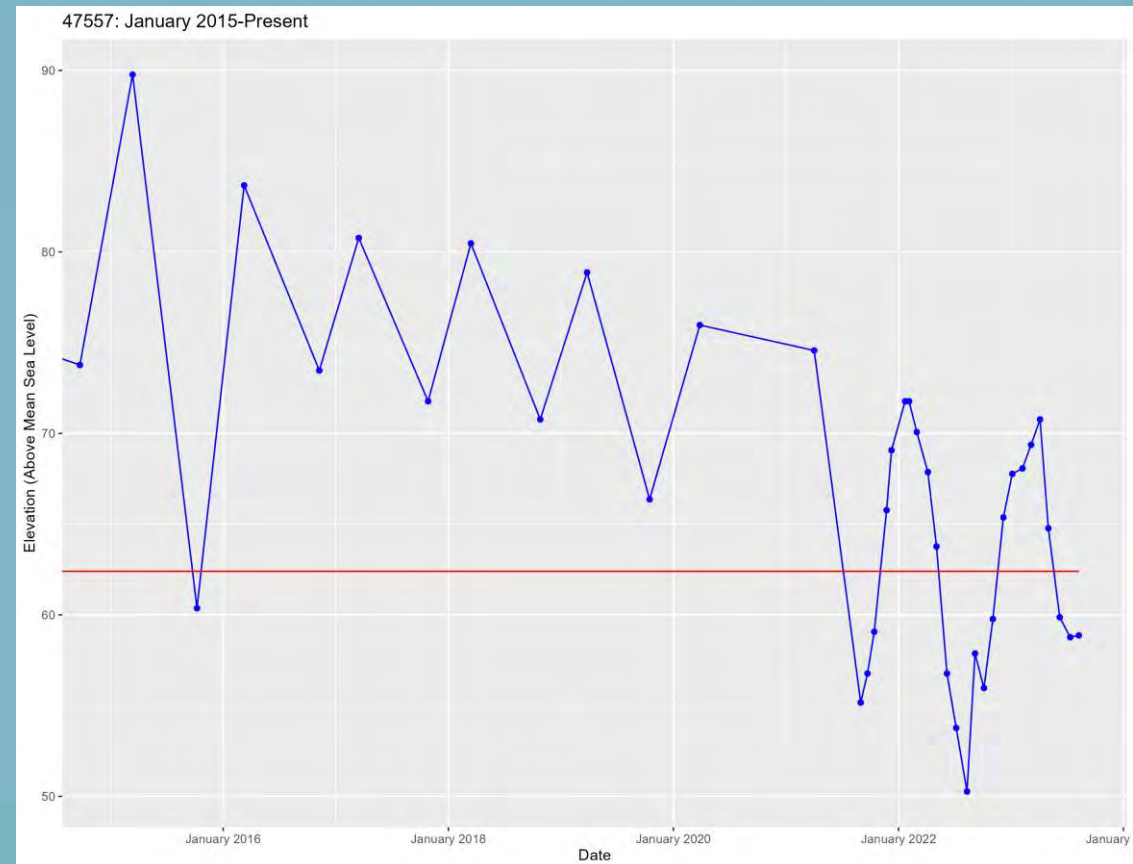
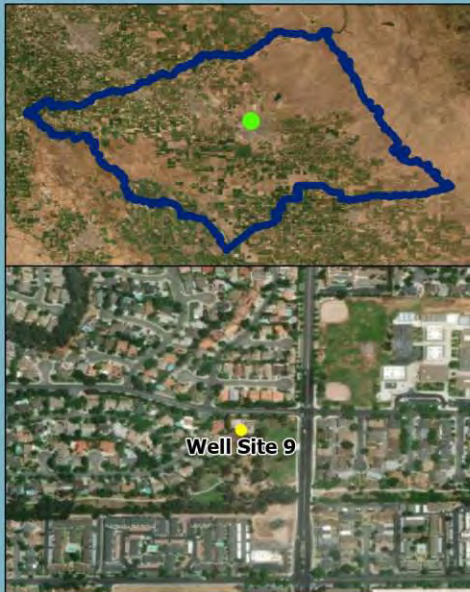


Current Conditions Report

Station ID: 47557

Well Name: MW4-Well Site 9

Principal Aquifer: Outside

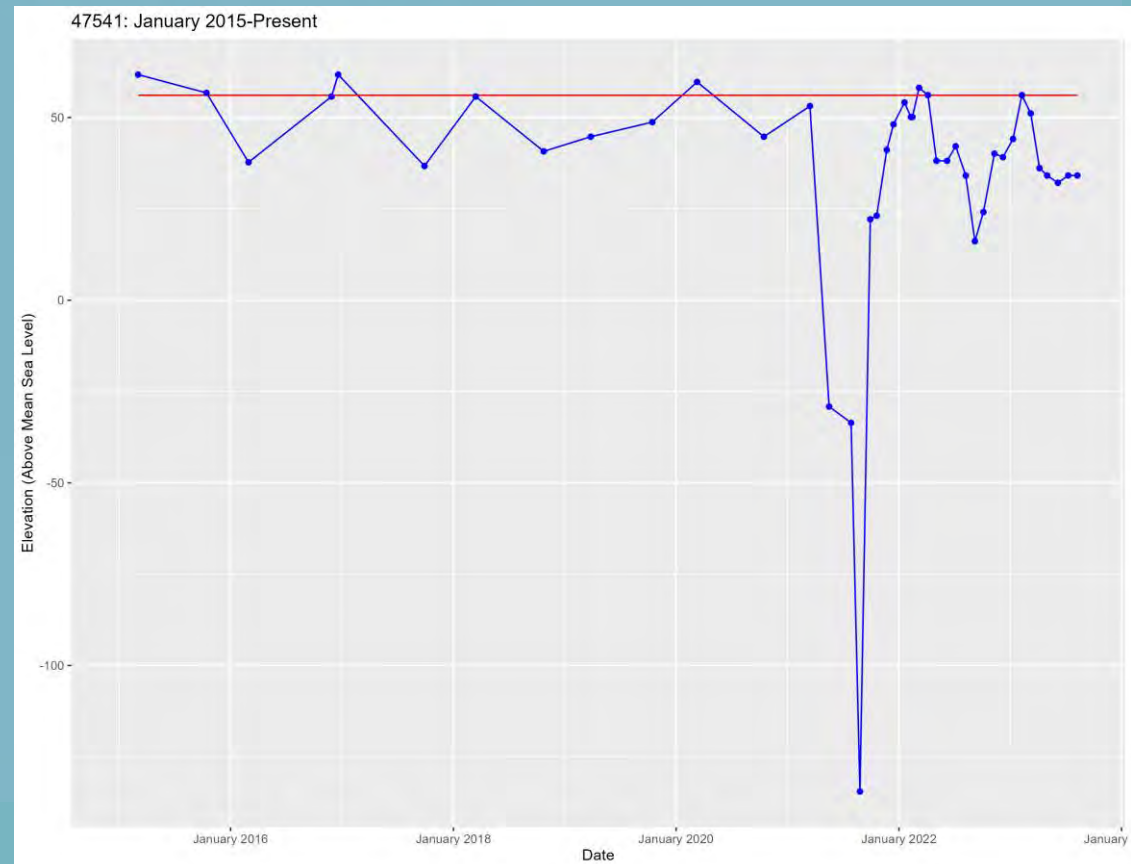


Current Conditions Report

Station ID: 47541

Well Name: MW1013

Principal Aquifer: Outside

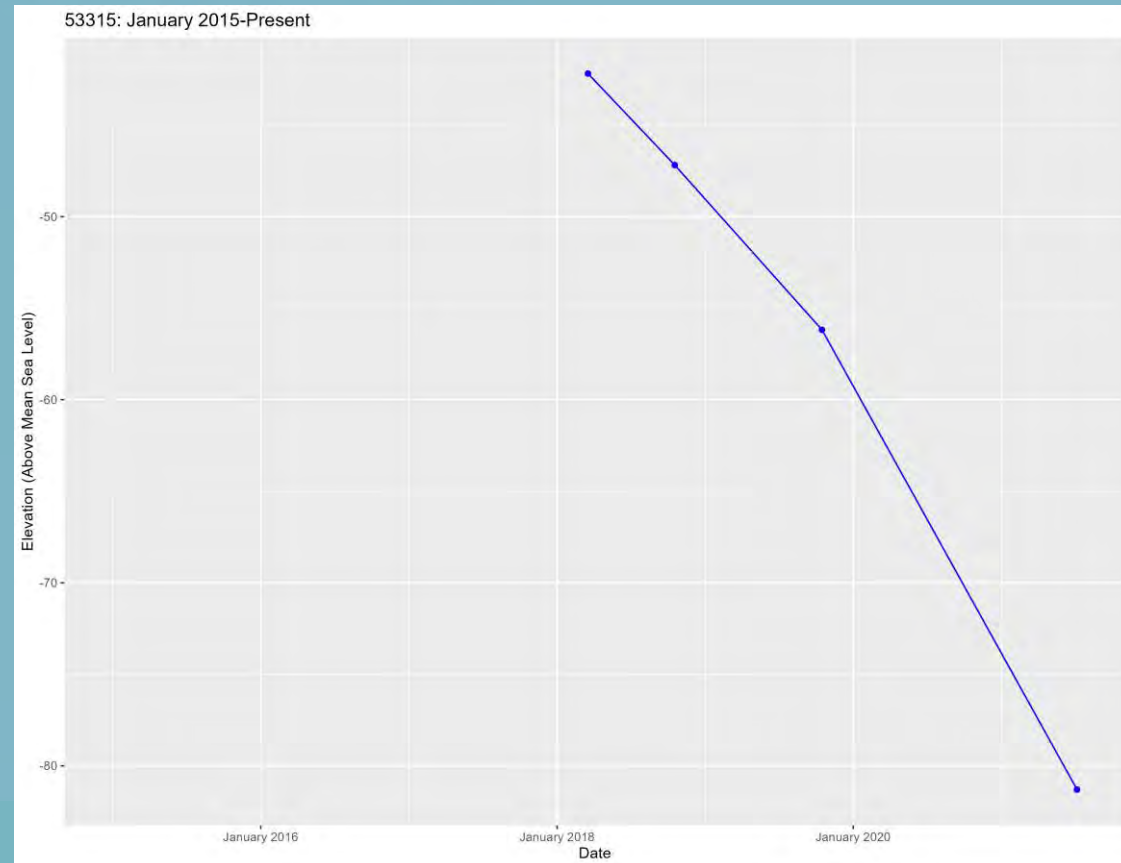


Current Conditions Report

Station ID: 53315

Well Name: Pump 4a

Principal Aquifer: Outside

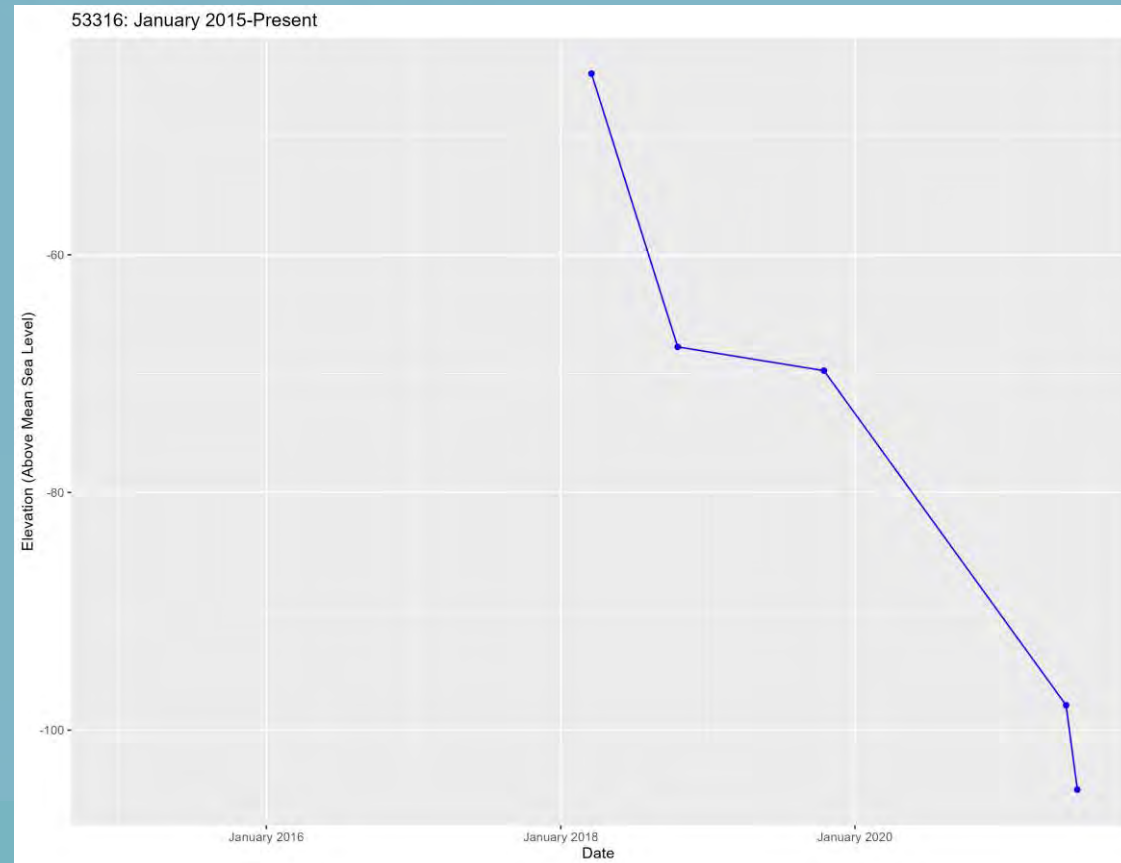
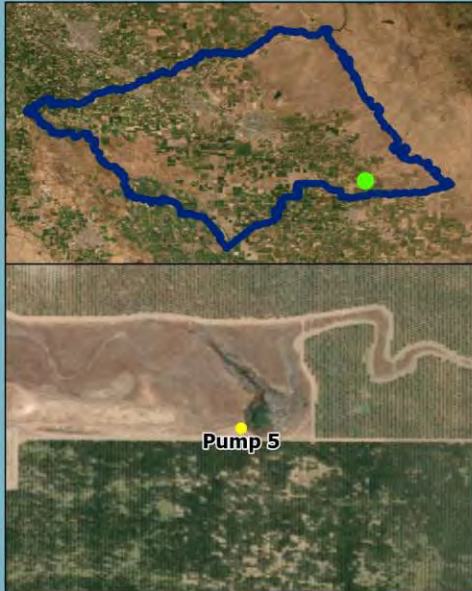


Current Conditions Report

Station ID: 53316

Well Name: Pump 5

Principal Aquifer: Outside

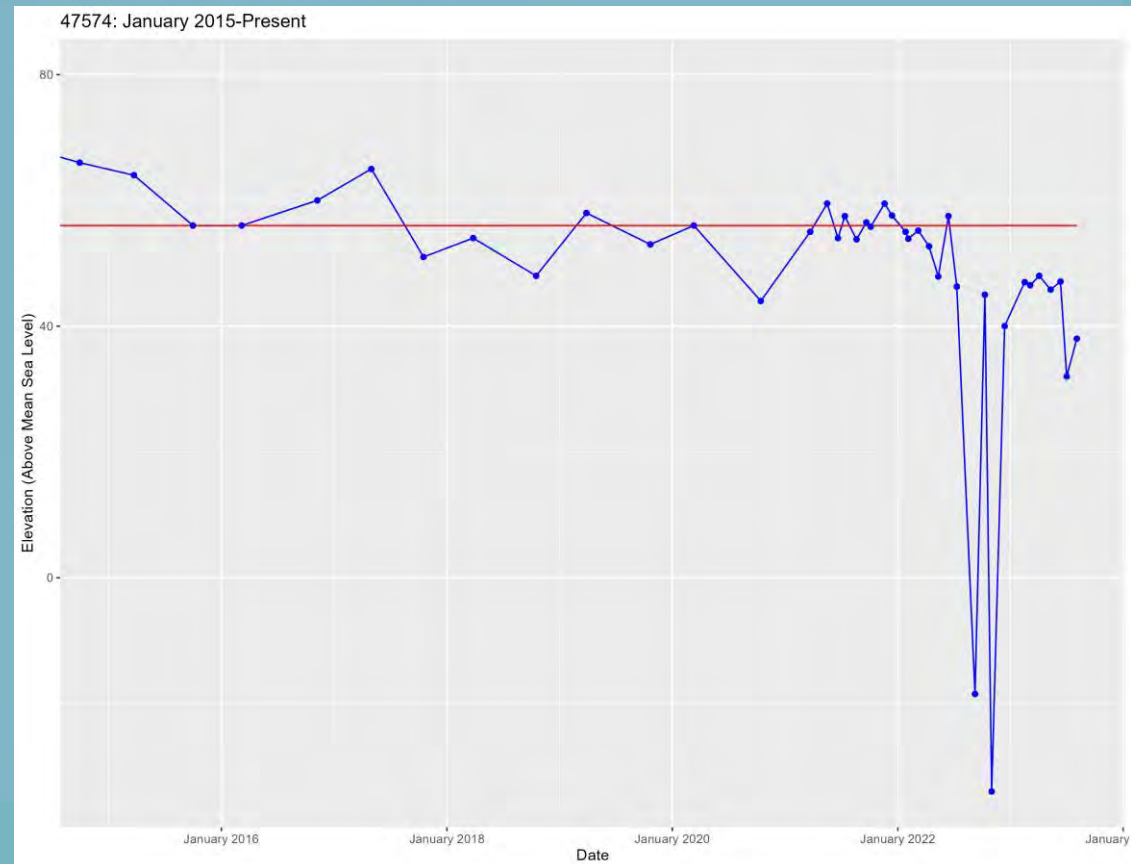


Current Conditions Report

Station ID: 47574

Well Name: Well #13 Tokay & Thompson

Principal Aquifer: Outside



Current Conditions Report

Station ID: 47575

Well Name: Well #16 Jones & Eucalyptus

Principal Aquifer: Outside

