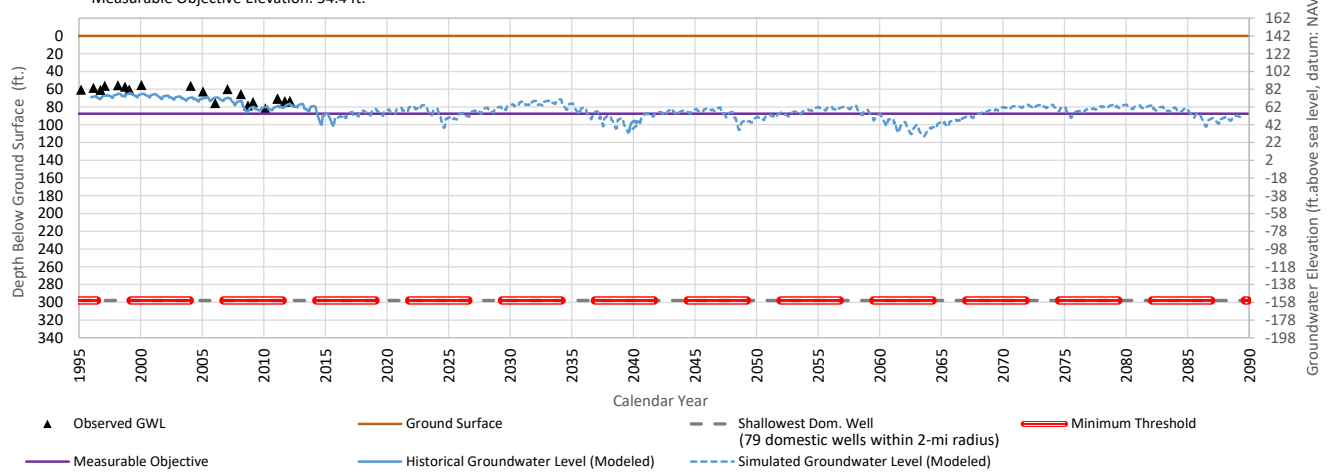


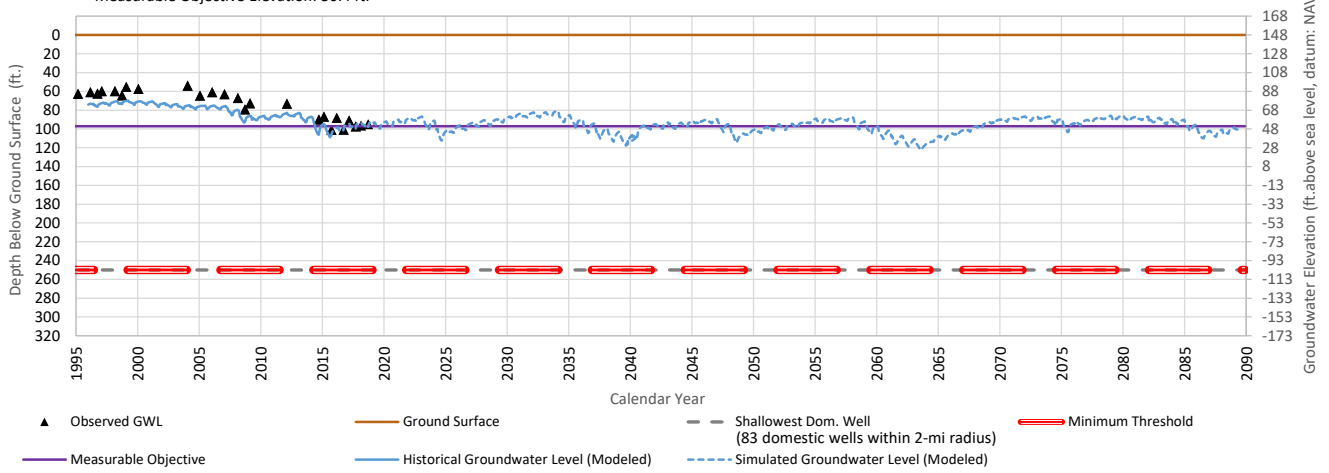
Ground Surface Elevation: 142 ft.  
 Elevation of Shallowest Domestic Well: -156 ft.  
 Minimum Threshold Elevation: -156 ft.  
 Measurable Objective Elevation: 54.4 ft.

### Hydrograph CASGEM ID 5226 - Below CC



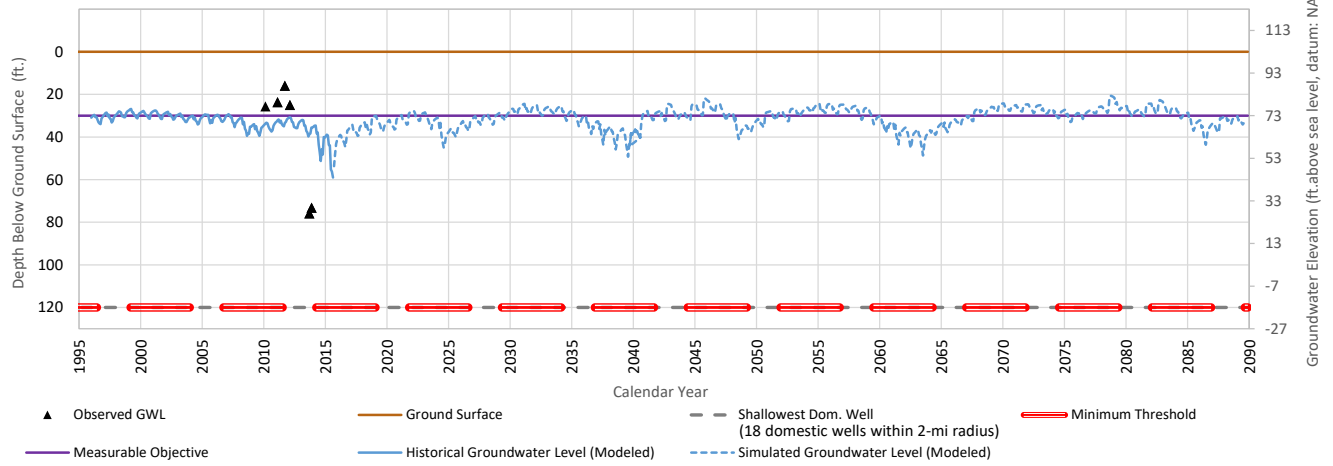
Ground Surface Elevation: 147.5 ft.  
 Elevation of Shallowest Domestic Well: -102.5 ft.  
 Minimum Threshold Elevation: -102.5 ft.  
 Measurable Objective Elevation: 50.4 ft.

Hydrograph CASGEM ID 5773 - Above CC



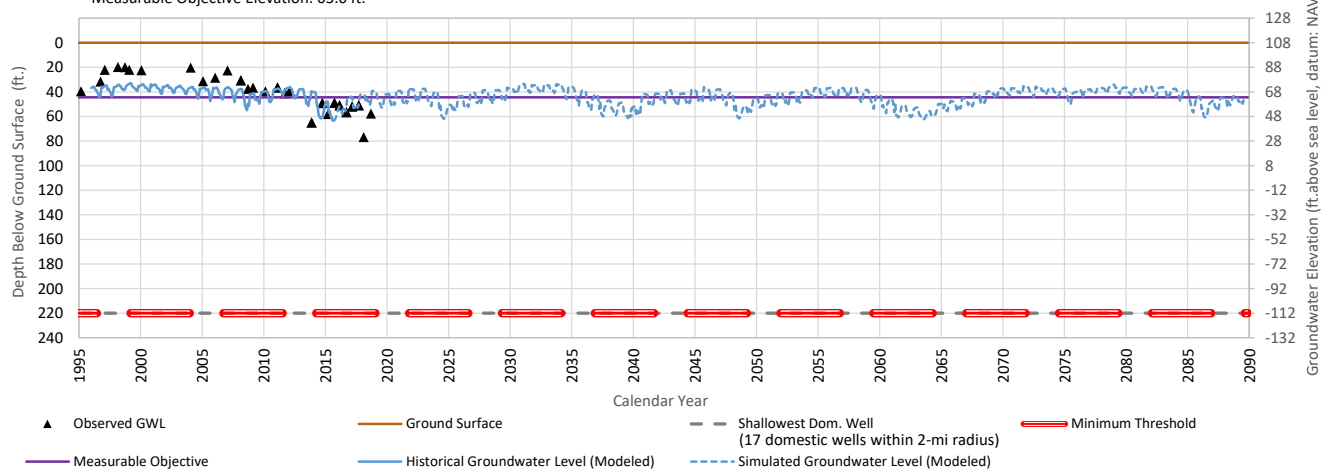
Ground Surface Elevation: 102.6 ft.  
 Elevation of Shallowest Domestic Well: -17.4 ft.  
 Minimum Threshold Elevation: -17.4 ft.  
 Measurable Objective Elevation: 72.6 ft.

### Hydrograph CASGEM ID 8454 - Above CC



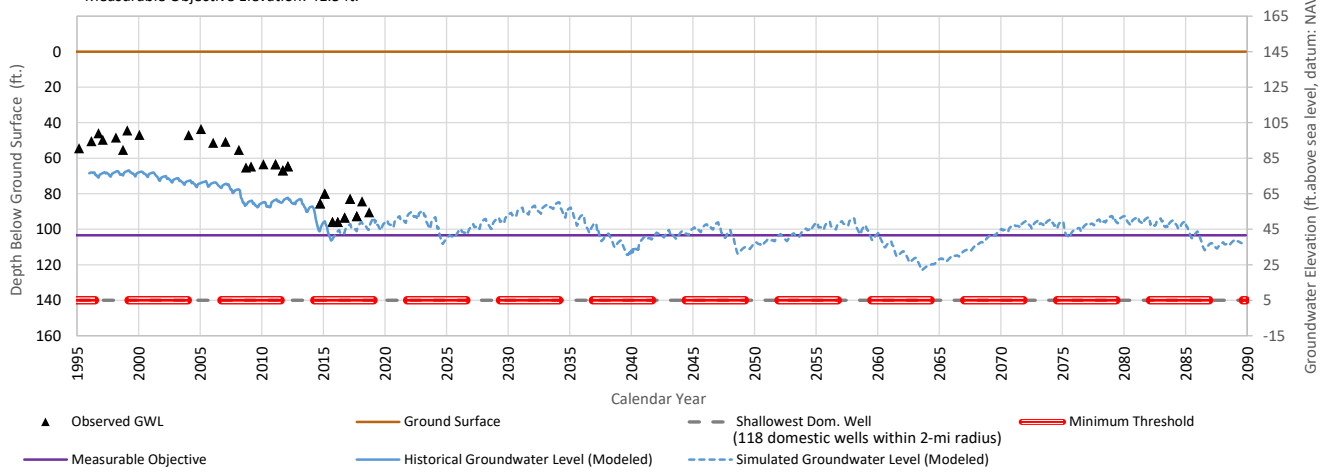
Ground Surface Elevation: 108 ft.  
 Elevation of Shallowest Domestic Well: -112 ft.  
 Minimum Threshold Elevation: -112 ft.  
 Measurable Objective Elevation: 63.6 ft.

### Hydrograph CASGEM ID 8604 - Above CC



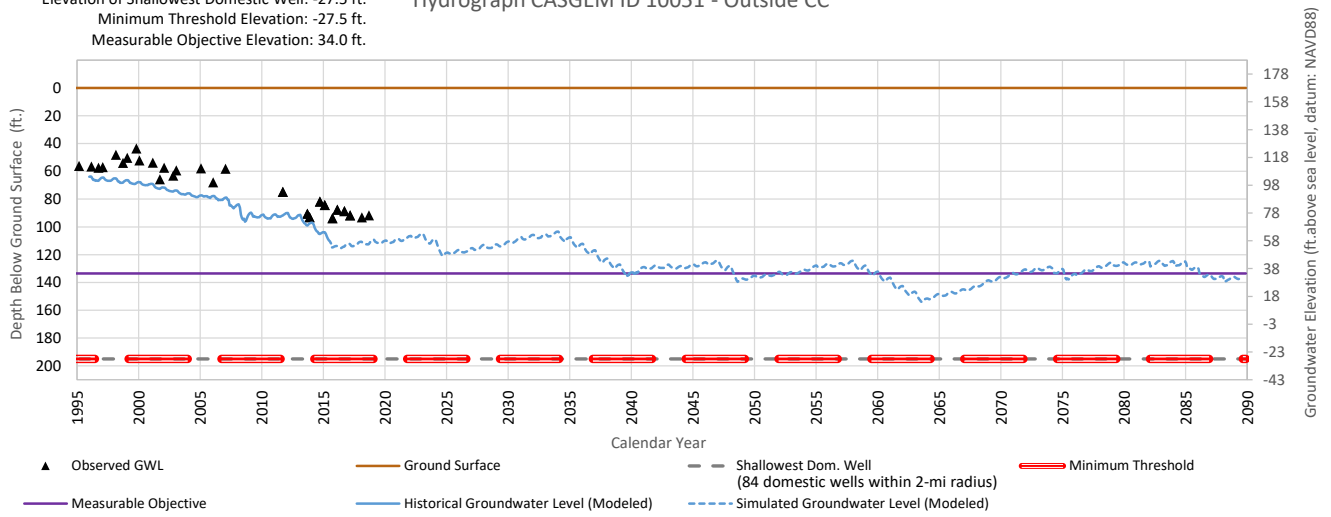
Ground Surface Elevation: 144.9 ft.  
 Elevation of Shallowest Domestic Well: 4.9 ft.  
 Minimum Threshold Elevation: 4.9 ft.  
 Measurable Objective Elevation: 41.5 ft.

### Hydrograph CASGEM ID 8626 - Above CC



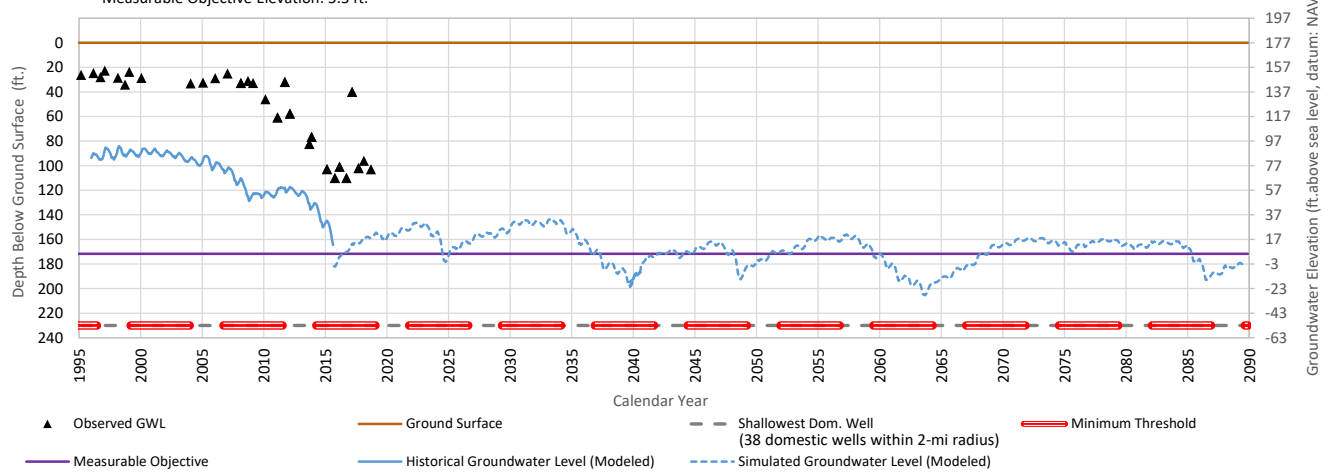
Ground Surface Elevation: 167.5 ft.  
 Elevation of Shallowest Domestic Well: -27.5 ft.  
 Minimum Threshold Elevation: -27.5 ft.  
 Measurable Objective Elevation: 34.0 ft.

### Hydrograph CASGEM ID 10051 - Outside CC



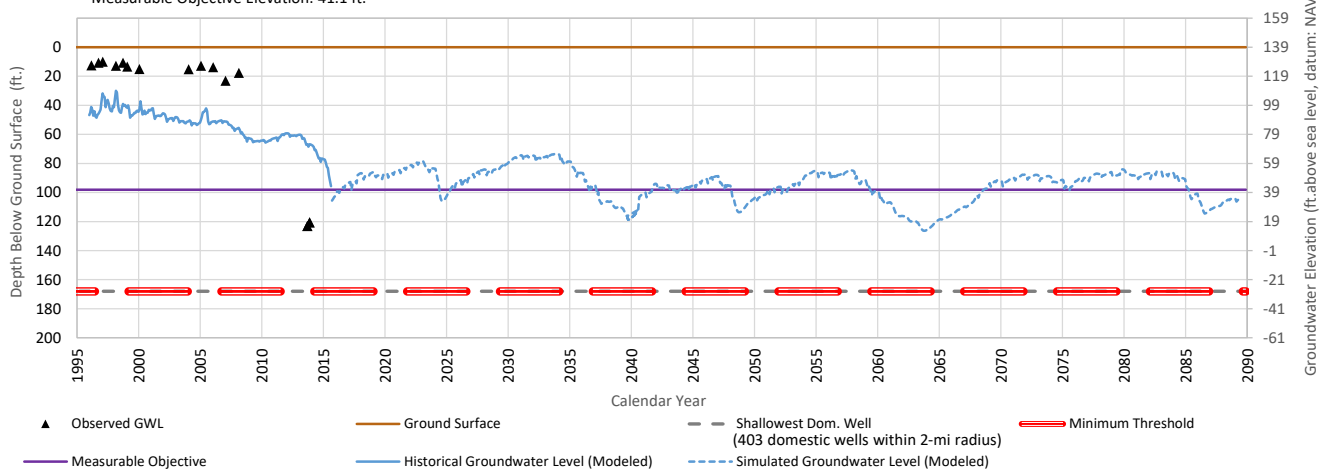
Ground Surface Elevation: 177.2 ft.  
 Elevation of Shallowest Domestic Well: -52.8 ft.  
 Minimum Threshold Elevation: -52.8 ft.  
 Measurable Objective Elevation: 5.5 ft.

### Hydrograph CASGEM ID 10200 - Below CC



Ground Surface Elevation: 139.2 ft.  
 Elevation of Shallowest Domestic Well: -28.8 ft.  
 Minimum Threshold Elevation: -28.9 ft.  
 Measurable Objective Elevation: 41.1 ft.

### Hydrograph CASGEM ID 10213 - Above CC

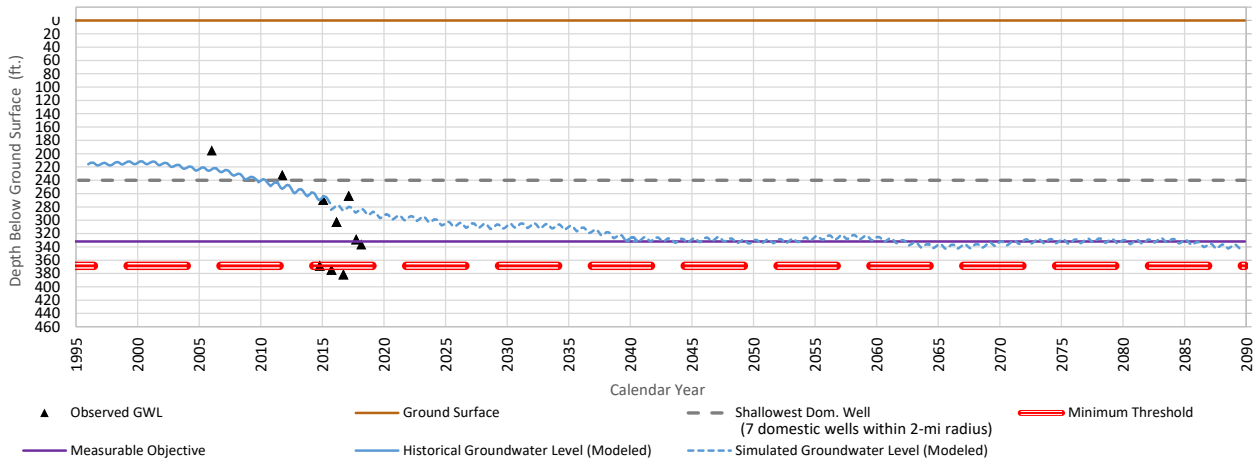




Ground Surface Elevation: 280 ft.  
 Elevation of Shallowest Domestic Well: 40 ft.  
 Minimum Threshold Elevation: -88.5 ft.  
 Measurable Objective Elevation: -51.9 ft.

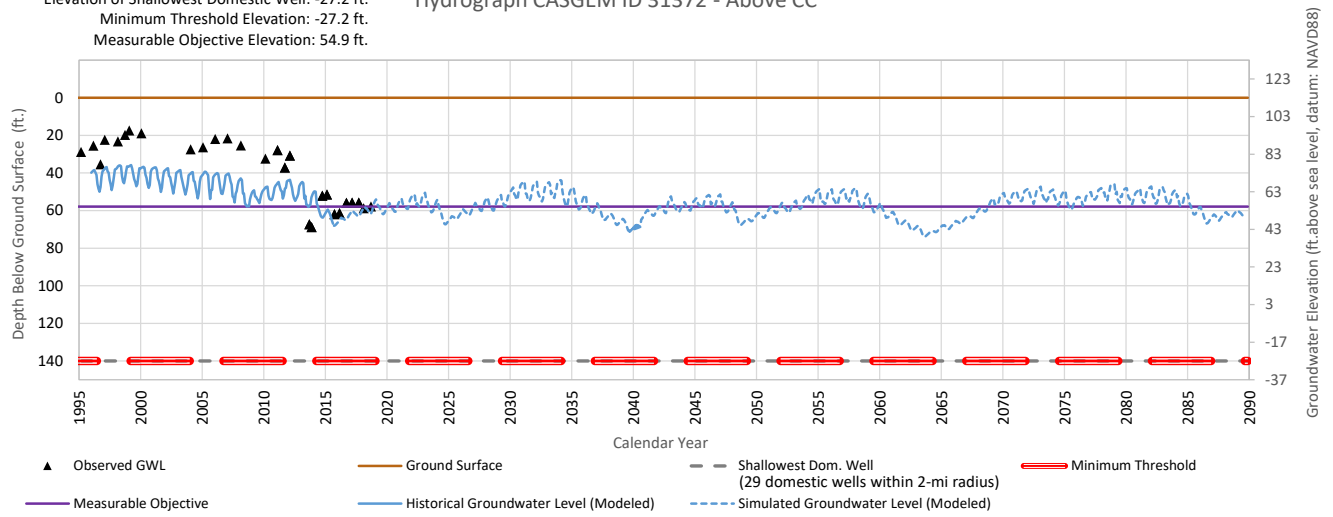
### Hydrograph CASGEM ID 28392 - Outside CC

Groundwater Elevation (ft. above sea level, datum: NAVD88)



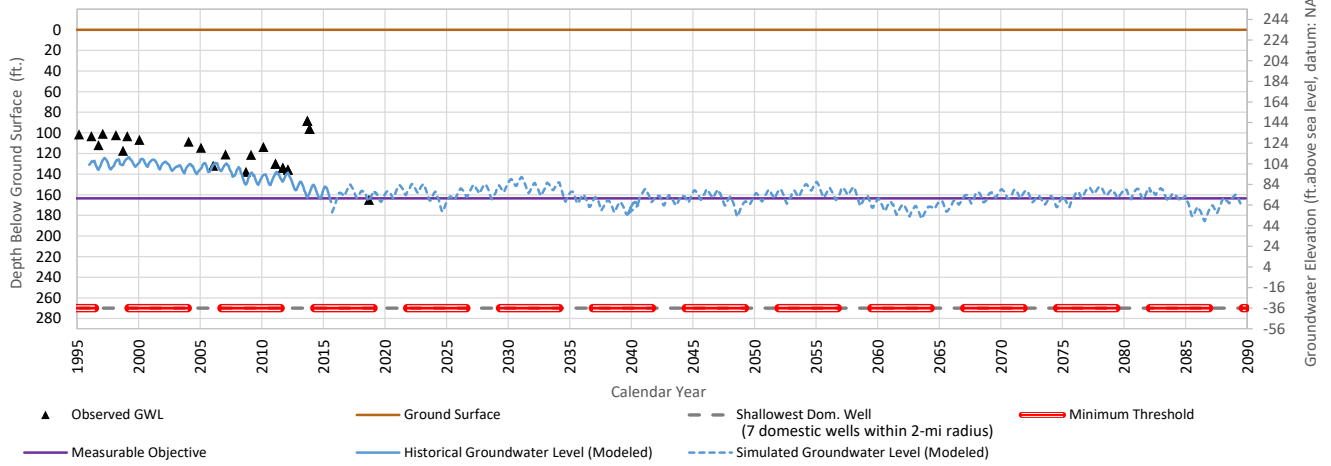
Ground Surface Elevation: 112.8 ft.  
 Elevation of Shallowest Domestic Well: -27.2 ft.  
 Minimum Threshold Elevation: -27.2 ft.  
 Measurable Objective Elevation: 54.9 ft.

### Hydrograph CASGEM ID 31372 - Above CC



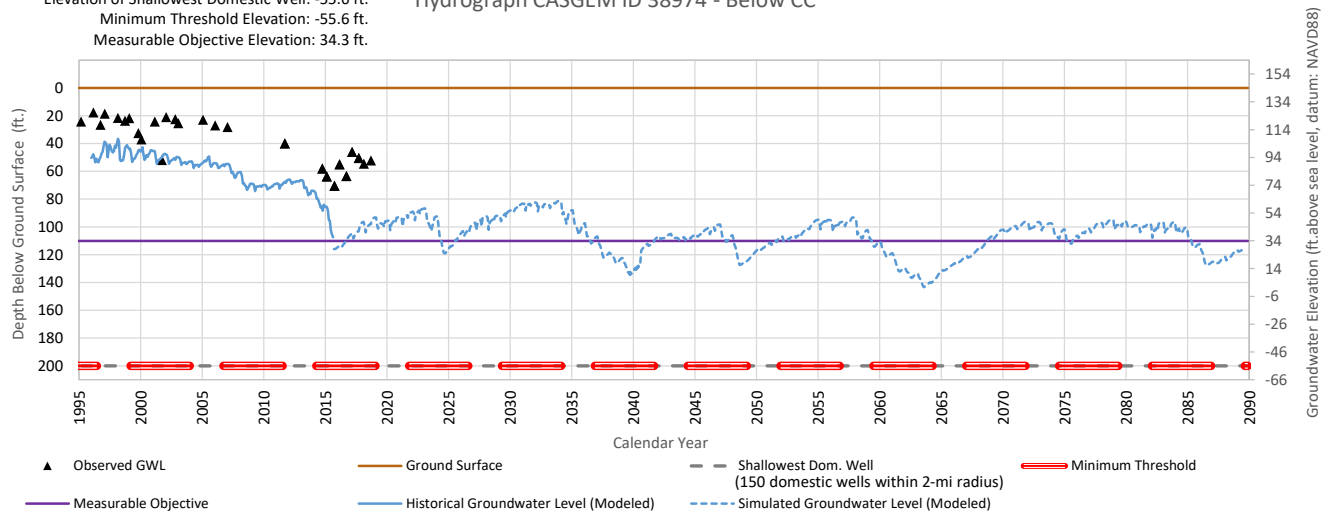
Ground Surface Elevation: 234.3 ft.  
 Elevation of Shallowest Domestic Well: -35.7 ft.  
 Minimum Threshold Elevation: -35.7 ft.  
 Measurable Objective Elevation: 70.8 ft.

### Hydrograph CASGEM ID 38884 - Outside CC



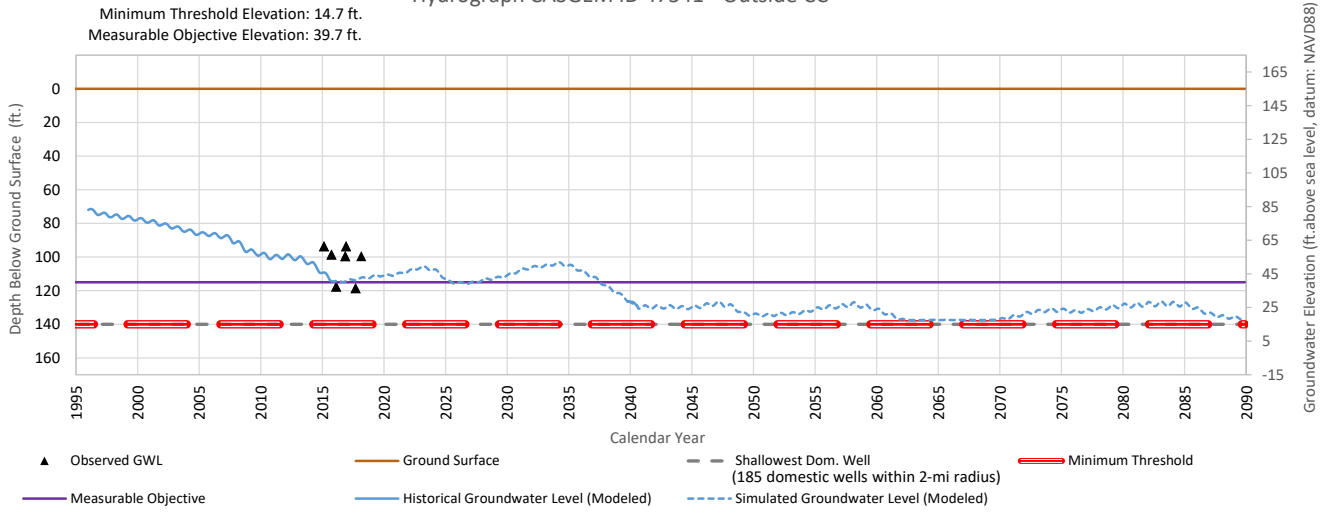
Ground Surface Elevation: 144.4 ft.  
 Elevation of Shallowest Domestic Well: -55.6 ft.  
 Minimum Threshold Elevation: -55.6 ft.  
 Measurable Objective Elevation: 34.3 ft.

### Hydrograph CASGEM ID 38974 - Below CC



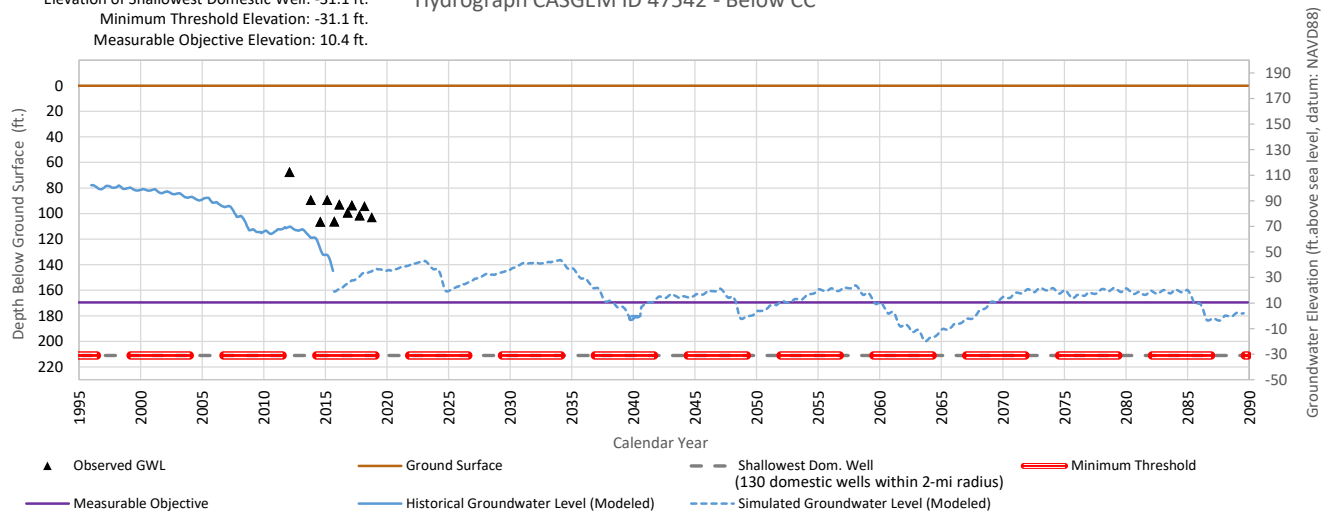
Ground Surface Elevation: 154.7 ft.  
 Elevation of Shallowest Domestic Well: 14.7 ft.  
 Minimum Threshold Elevation: 14.7 ft.  
 Measurable Objective Elevation: 39.7 ft.

Hydrograph CASGEM ID 47541 - Outside CC



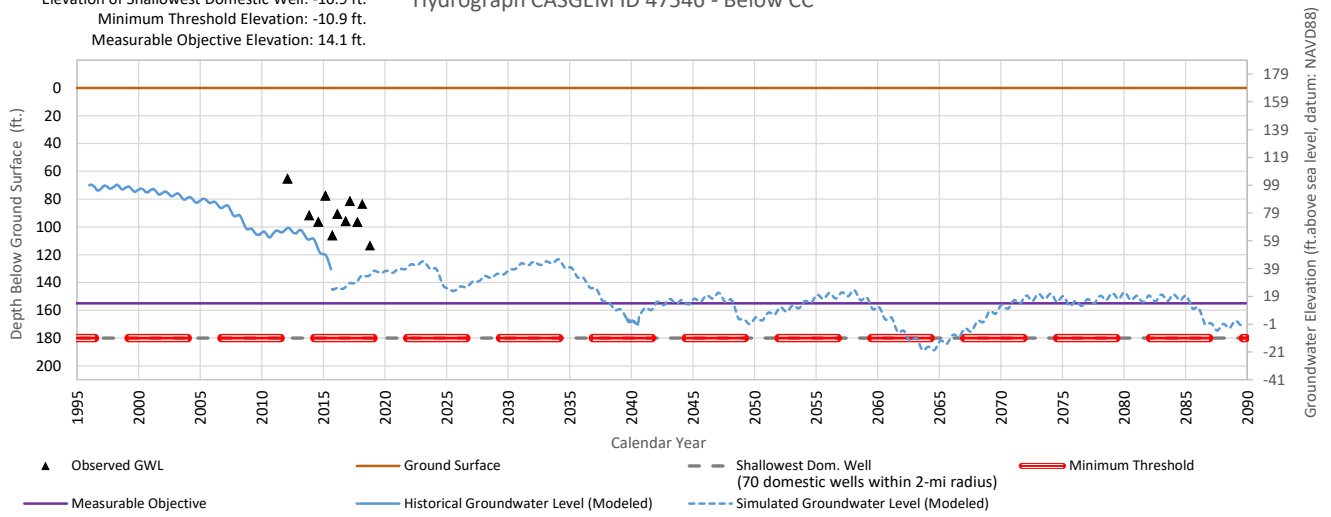
Ground Surface Elevation: 179.9 ft.  
 Elevation of Shallowest Domestic Well: -31.1 ft.  
 Minimum Threshold Elevation: -31.1 ft.  
 Measurable Objective Elevation: 10.4 ft.

### Hydrograph CASGEM ID 47542 - Below CC



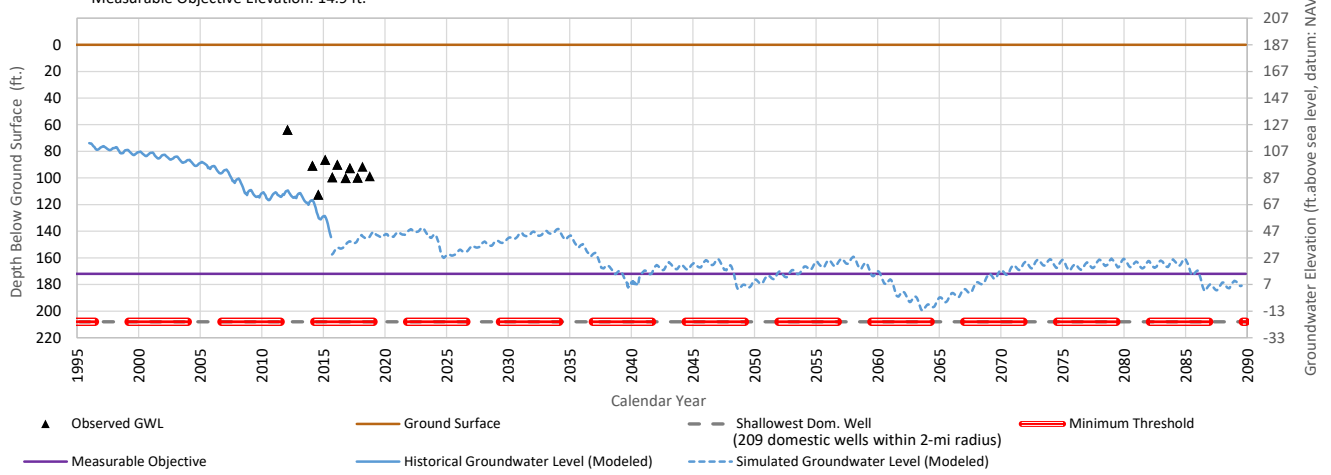
Ground Surface Elevation: 169.1 ft.  
 Elevation of Shallowest Domestic Well: -10.9 ft.  
 Minimum Threshold Elevation: -10.9 ft.  
 Measurable Objective Elevation: 14.1 ft.

### Hydrograph CASGEM ID 47546 - Below CC



Ground Surface Elevation: 186.9 ft.  
 Elevation of Shallowest Domestic Well: -21.1 ft.  
 Minimum Threshold Elevation: -21.1 ft.  
 Measurable Objective Elevation: 14.9 ft.

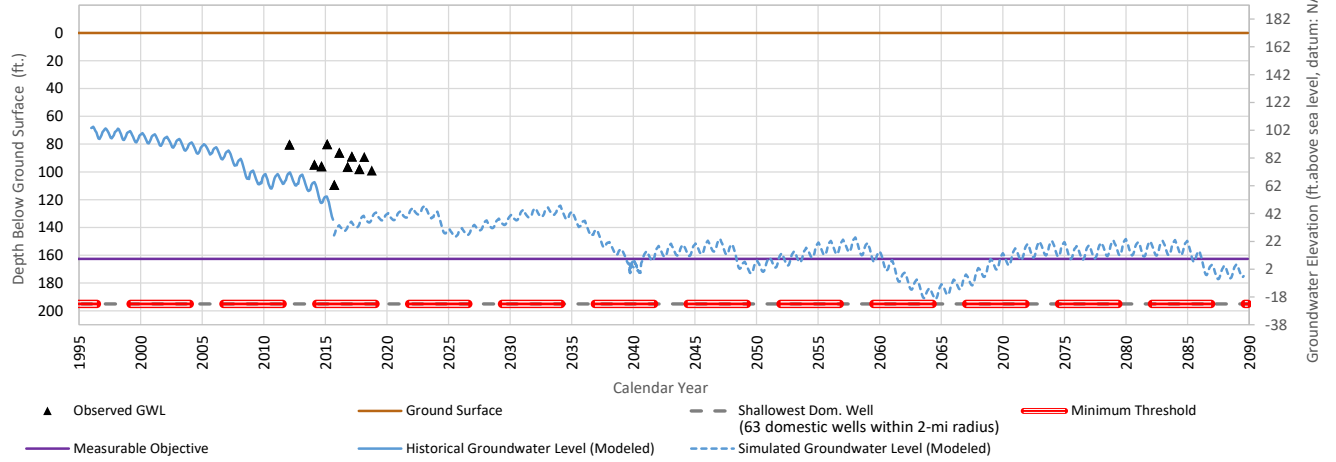
### Hydrograph CASGEM ID 47553 - Outside CC





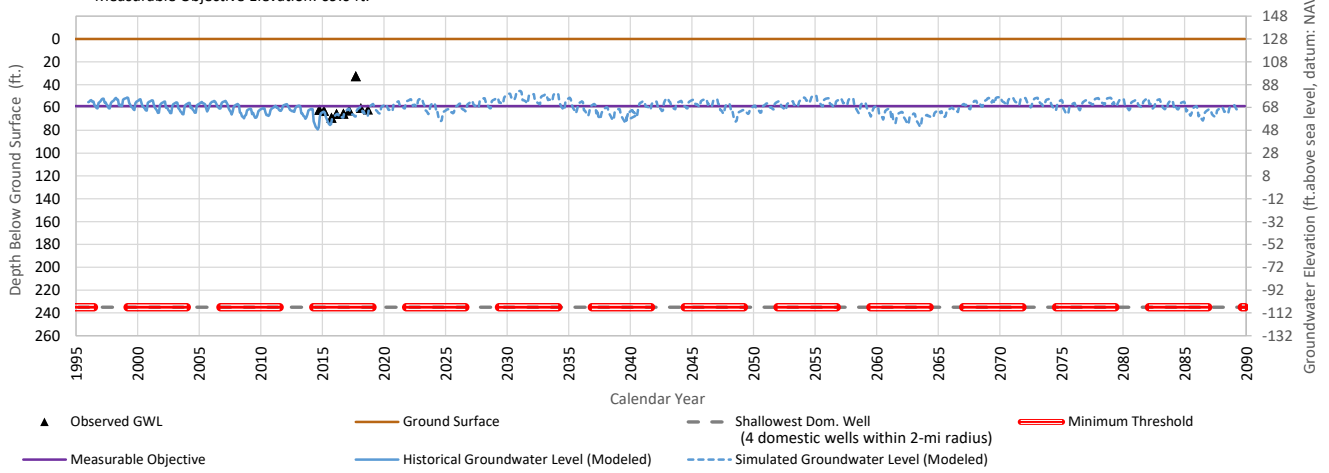
Ground Surface Elevation: 171.8 ft.  
 Elevation of Shallowest Domestic Well: -23.2 ft.  
 Minimum Threshold Elevation: -23.2 ft.  
 Measurable Objective Elevation: 9.2 ft.

### Hydrograph CASGEM ID 47557 - Outside CC



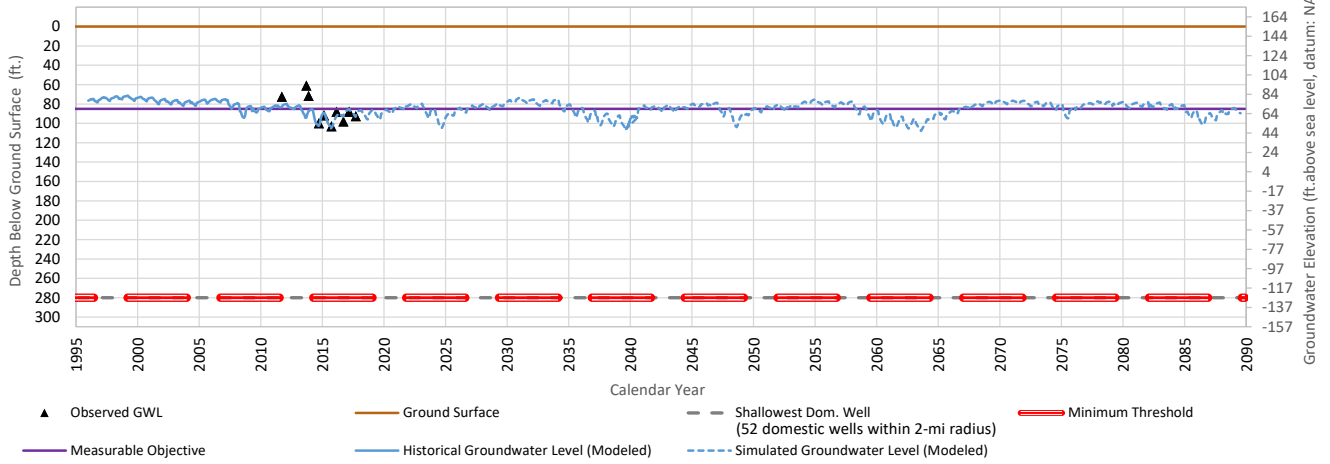
Ground Surface Elevation: 127.8 ft.  
 Elevation of Shallowest Domestic Well: -107.2 ft.  
 Minimum Threshold Elevation: -107.2 ft.  
 Measurable Objective Elevation: 69.0 ft.

Hydrograph CASGEM ID 47562 - Below CC



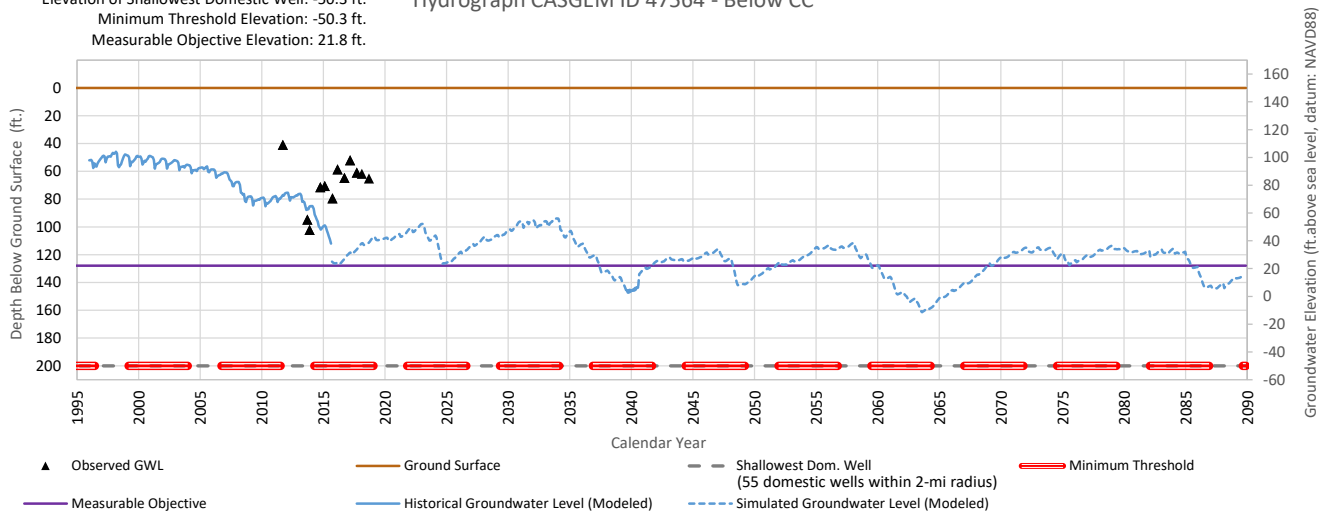
Ground Surface Elevation: 153.5 ft.  
 Elevation of Shallowest Domestic Well: -126.5 ft.  
 Minimum Threshold Elevation: -126.5 ft.  
 Measurable Objective Elevation: 68.5 ft.

Hydrograph CASGEM ID 47563 - Outside CC



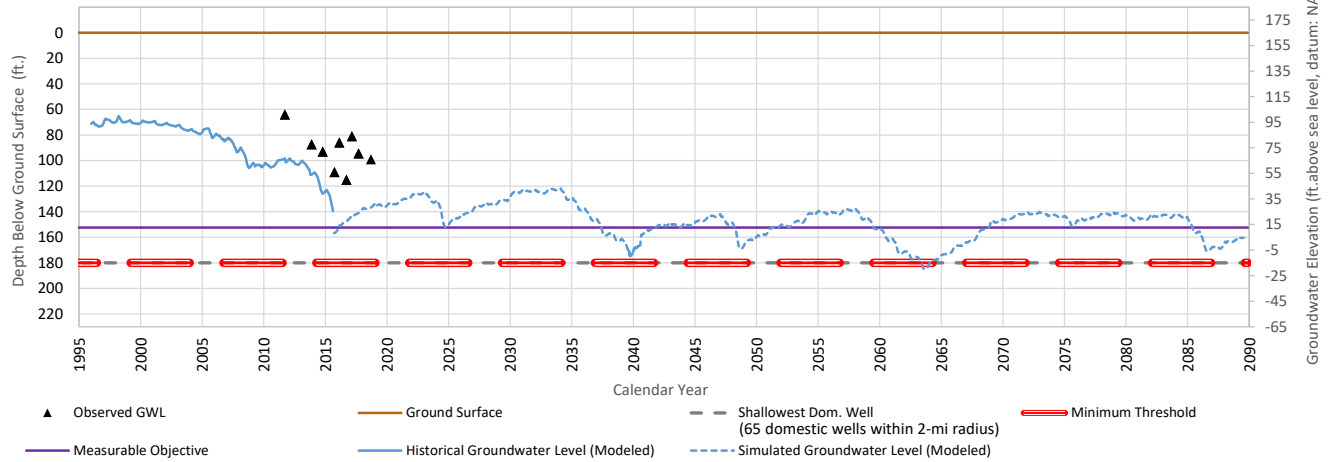
Ground Surface Elevation: 149.7 ft.  
 Elevation of Shallowest Domestic Well: -50.3 ft.  
 Minimum Threshold Elevation: -50.3 ft.  
 Measurable Objective Elevation: 21.8 ft.

### Hydrograph CASGEM ID 47564 - Below CC



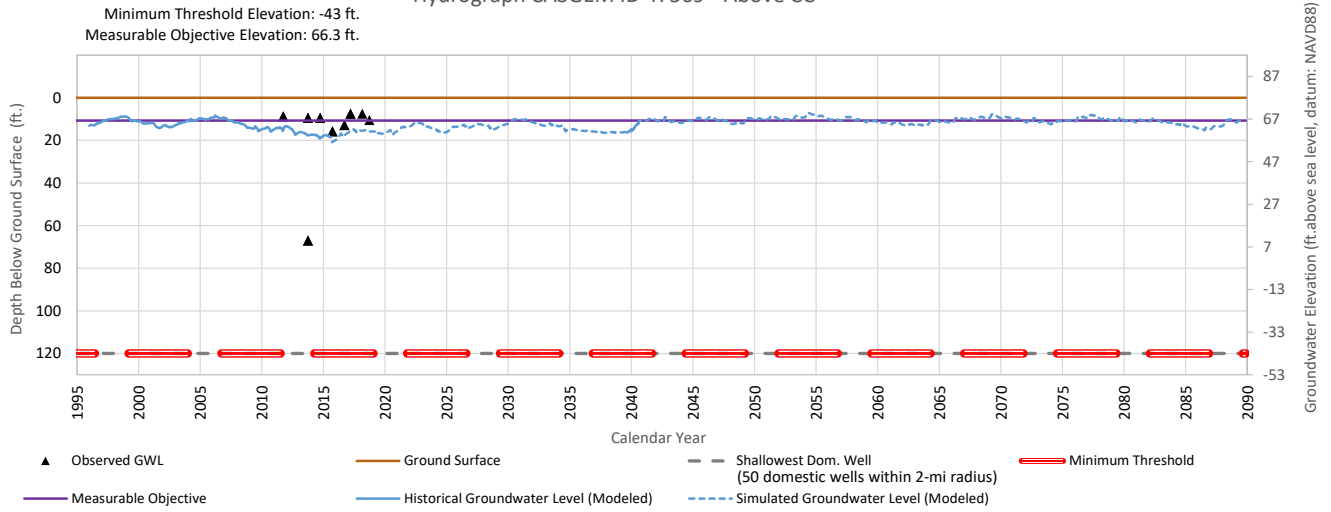
Ground Surface Elevation: 164.9 ft.  
 Elevation of Shallowest Domestic Well: -15.1 ft.  
 Minimum Threshold Elevation: -15.1 ft.  
 Measurable Objective Elevation: 12.5 ft.

### Hydrograph CASGEM ID 47565 - Below CC



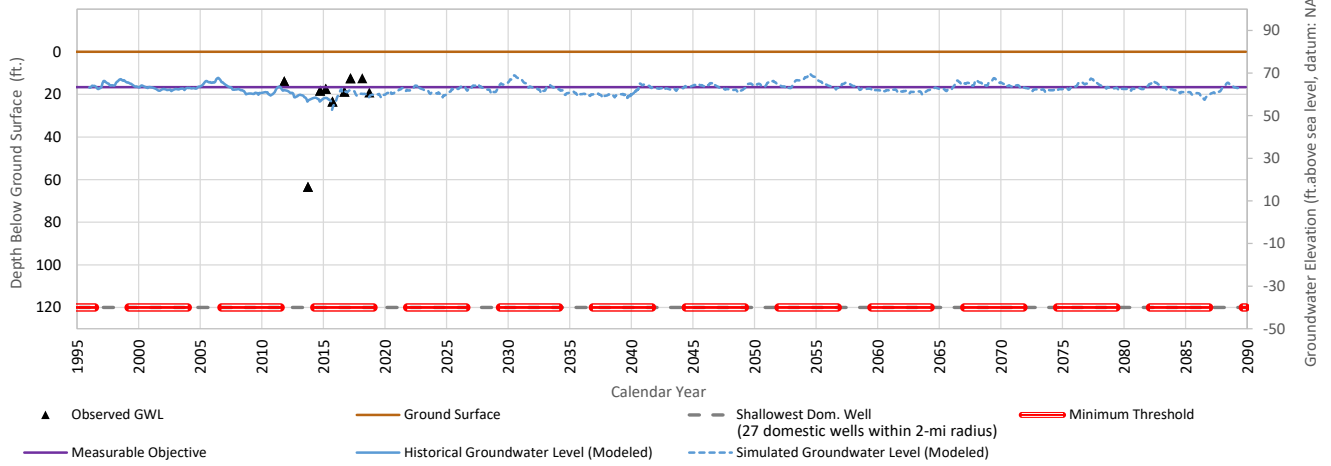
Ground Surface Elevation: 77 ft.  
 Elevation of Shallowest Domestic Well: -43 ft.  
 Minimum Threshold Elevation: -43 ft.  
 Measurable Objective Elevation: 66.3 ft.

### Hydrograph CASGEM ID 47569 - Above CC



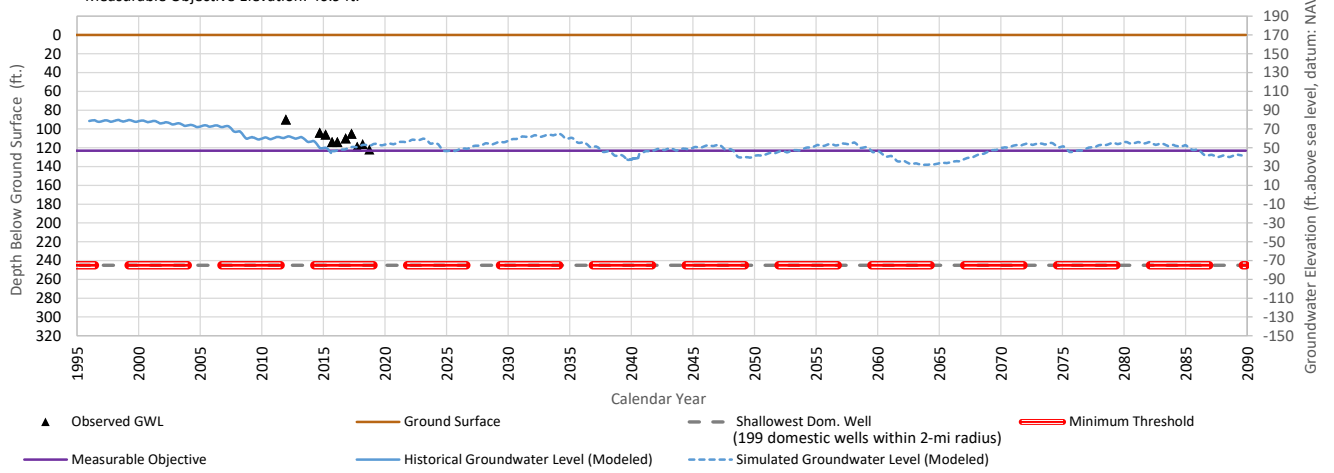
Ground Surface Elevation: 80.2 ft.  
 Elevation of Shallowest Domestic Well: -39.8 ft.  
 Minimum Threshold Elevation: -39.8 ft.  
 Measurable Objective Elevation: 63.6 ft.

### Hydrograph CASGEM ID 47571 - Above CC



Ground Surface Elevation: 170 ft.  
 Elevation of Shallowest Domestic Well: -75 ft.  
 Minimum Threshold Elevation: -75 ft.  
 Measurable Objective Elevation: 46.9 ft.

### Hydrograph CASGEM ID 47574 - Outside CC





Ground Surface Elevation: 179 ft.  
 Elevation of Shallowest Domestic Well: -89 ft.  
 Minimum Threshold Elevation: -89 ft.  
 Measurable Objective Elevation: 58.7 ft.

### Hydrograph CASGEM ID 47575 - Outside CC

